

INSET "A"

REVISIONS			
DATE	NAME	LIC. NO.	SHEETS REVISED
6/2006	WERNER A. MALL P.L.S.	37201	ALL
9/2008	WERNER A. MALL P.L.S.	37201	ALL
12/2008	WERNER A. MALL P.L.S.	37201	KEY, 1,2,4,6,7,9,10,12,13,16,17,21,24,25,28,29
8/2015	KEVIN BOGERMAN P.L.S.	41379	KEY, 4,8,12,14,15,16,17,25
1/2017	KEVIN BOGERMAN P.L.S.	41379	2,12,27
1/2018	KEVIN BOGERMAN P.L.S.	41379	KEY, 12
9/2019	KEVIN BOGERMAN P.L.S.	41379	14,17,24,25
1/2022	KEVIN BOGERMAN P.L.S.	41379	10,25
4/2022	KEVIN BOGERMAN P.L.S.	41379	24
11/2022	KEVIN BOGERMAN P.L.S.	41379	ALL

LEGEND

	COUNTY BOUNDARY		SHEET NUMBER
	MUNICIPAL BOUNDARY		BLOCK NUMBER (KEY SHEET)
	BLOCK NUMBER		SHEET LIMIT LINE
	LOT NUMBER		

THE AREAS, BOUNDARIES AND DIMENSIONS SHOWN ON THIS TAX MAP, ARE DERIVED FROM GROUND SURVEYS, AERIAL SURVEYS, AND RECORDED PLANS, MAPS, DEEDS, WILLS, AND ARE TO BE USED FOR ASSESSMENT PURPOSES ONLY.

I HEREBY CERTIFY THAT THIS MAP AND ANY REQUIRED SURVEY HAS BEEN REVISED UNDER MY IMMEDIATE SUPERVISION, AND COMPLIES WITH THE LAWS OF THE STATE OF NEW JERSEY.

THIS TAX MAP SUPERSEDES THE TAX MAP APPROVED JANUARY 14, 1998.

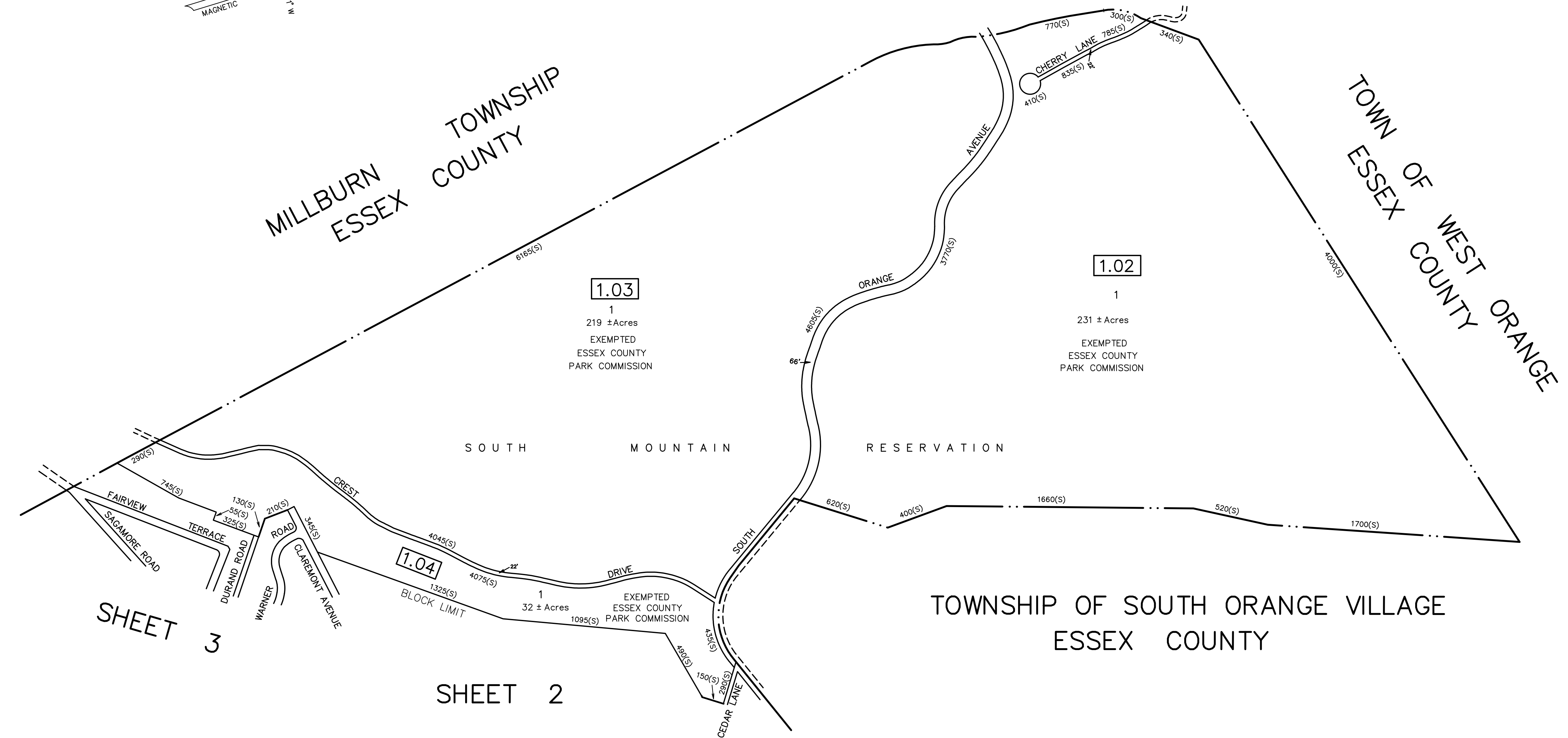
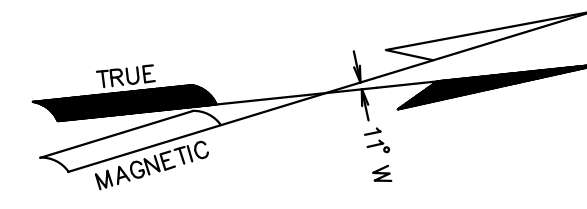
03/20/2023

KEVIN S. BOGERMAN
NJ LICENSE NO. 14379

TOWNSHIP OF UNION
UNION COUNTY

THIS MAP IS A DIGITIZED COPY OF THE TAX MAP PREPARED BY LARRY K. STRAIGHT, P.L.S., DATED OCTOBER 1995.

TAX MAP
TOWNSHIP OF MAPLEWOOD
ESSEX COUNTY, NEW JERSEY
SCALE: 1"=600'
OCTOBER, 1995
LARRY K. STRAIGHT, P.L.S.
ADR ASSOCIATES
9285 COMMERCE HWY.
PENNSAUKEN, N.J.
TO SHOW CONDITIONS AS OF 11/11/2022



SHEET 3

SHEET 2

REVISIONS			
DATE	NAME	LIC. NO.	REVISION
6/2006	WERNER A. MALL P.L.S.	37201	TITLE BLOCK
9/2008	WERNER A. MALL P.L.S.	37201	NORTH ARROW, N-E DIMENSIONS
11/2008	WERNER A. MALL P.L.S.	37201	RESCALE DIMENSIONS WEST LINE BLK 1.02 L 1
11/2022	KEVIN BOGERMAN P.L.S.	41379	PER 2022 COMMENTS

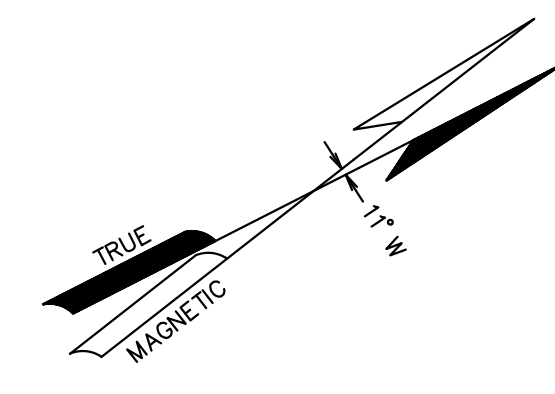
THIS MAP HAS BEEN GIVEN A FORMAL CERTIFICATION BY THE DIVISION OF TAXATION ON JUNE 18, 2009, SIGNED BY THOMAS REILLY, C.T.A., CHIEF AND SANTO C. DIDONATO, C.T.A., SUPERVISOR AND ASSIGNED SERIAL NUMBER 938.

THIS MAP IS A DIGITIZED COPY OF THE TAX MAP PREPARED BY LARRY K. STRAIGHT, P.L.S., DATED OCTOBER 1995.

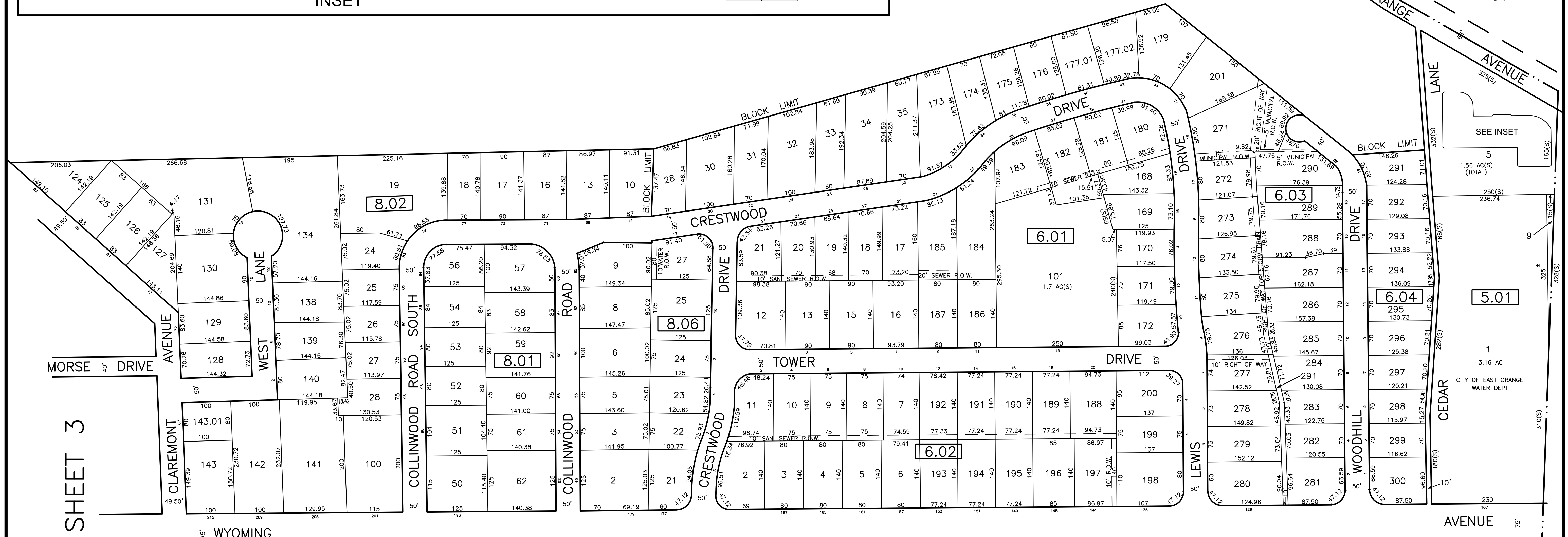
TAX MAP
TOWNSHIP OF MAPLEWOOD
 ESSEX COUNTY, NEW JERSEY
 SCALE: 1"=400' OCTOBER, 1995
LARRY K. STRAIGHT, P.L.S.
 ADR ASSOCIATES
 9285 COMMERCE HWY.
 PENNSAUKEN, N.J.
 TO SHOW CONDITIONS AS OF 11/11/2022

1"=100'
BLOCK 5.01 LOT 5
INSET

QUALIFIER	SQ. FT.	QUALIFIER	SQ. FT.	QUALIFIER	SQ. FT.
C0201	1,441	C0501	1,441	C0801	1,441
C0204	1,456	C0503	2,509	C0803	2,509
C0205	1,410	C0504	1,456	C0804	1,456
C0206	1,411	C0505	1,410	C0805	1,410
C0207	1,442	C0506	1,411	C0806	1,411
C0208	1,225	C0507	1,442	C0807	1,442
C0210	1,149	C0508	1,225	C0808	1,225
C0211	1,570	C0510	1,149	C0810	1,149
C0212	1,441	C0511	1,570	C0811	1,570
C0213	1,079	C0512	1,441	C0812	1,441
C0301	1,847	C0513	1,079	C0813	1,079
C0303	2,000	C0601	1,441	C0901	1,441
C0304	1,456	C0603	2,509	C0902	2,509
C0305	1,410	C0604	1,456	C0903	2,481
C0306	1,411	C0605	1,410	C0904	1,835
C0307	1,442	C0606	1,411	C0905	1,778
C0308	1,225	C0607	1,442	C0906	1,956
C0310	1,149	C0608	1,225	C0907	3,108
C0311	1,570	C0610	1,149	C0908	1,079
C0312	1,441	C0611	1,570	C1001	1,441
C0313	1,079	C0612	1,441	C1002	2,509
C0401	1,847	C0613	1,079	C1003	2,481
C0403	2,000	C0701	1,441	C1004	1,835
C0404	1,456	C0703	2,509	C1005	1,156
C0405	1,410	C0704	1,456	C1006	2,578
C0406	1,411	C0705	1,410	C1007	3,108
C0407	1,442	C0706	1,411	C1008	1,079
C0408	1,225	C0707	1,442		
C0410	1,149	C0708	1,225		
C0411	1,570	C0710	1,149		
C0412	1,441	C0711	1,570		
C0413	1,079	C0712	1,441		
		C0713	1,079		



SHEET 1



SHEET 3

SHEET 5

SHEET 6

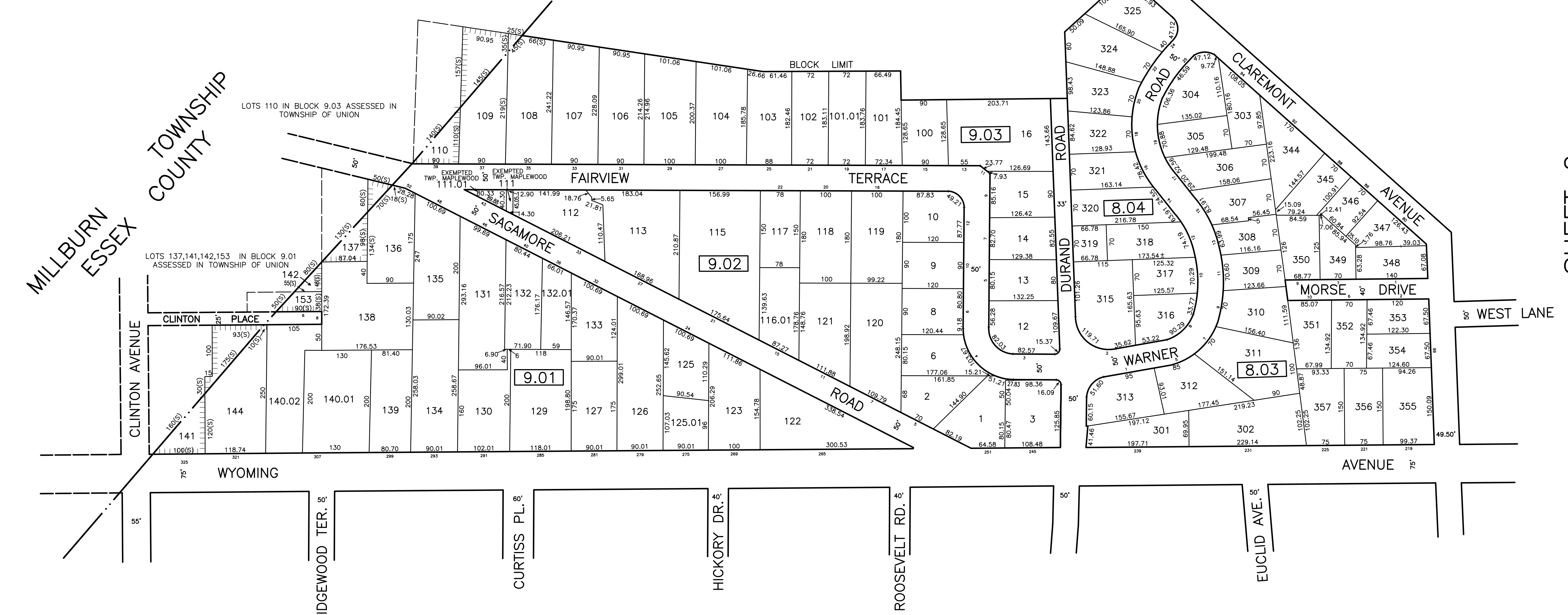
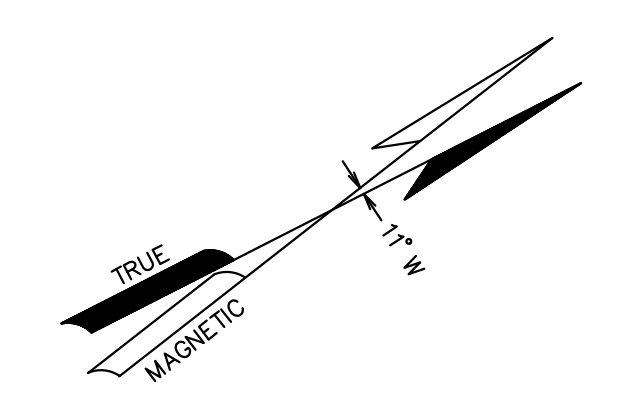
REVISIONS			
DATE	NAME	LIC. NO.	REVISION
6/2006	WERNER A. MALL P.L.S.	37201	BLK 5.01 LOT 5, ADD CONDO
9/2008	WERNER A. MALL P.L.S.	37201	NORTH ARROW, TIC MARKS, TOTAL CONDO AREA
1/2017	KEVIN BOGERMAN P.L.S.	41379	SUBDIVISION, CREATION OF BLOCK 6.03 LOTS 177.01 & 177.02
11/2022	KEVIN BOGERMAN P.L.S.	41379	PER 2022 COMMENTS

THIS MAP HAS BEEN GIVEN A FORMAL CERTIFICATION BY THE DIVISION OF TAXATION ON JUNE 18, 2009, SIGNED BY THOMAS REILLY, C.T.A., CHIEF AND SANTO C. DIDONATO, C.T.A., SUPERVISOR AND ASSIGNED SERIAL NUMBER 938.

THIS MAP IS A DIGITIZED COPY OF THE TAX MAP PREPARED BY LARRY K. STRAIGHT, P.L.S., DATED OCTOBER 1995.

TAX MAP
 TOWNSHIP OF MAPLEWOOD
 ESSEX COUNTY, NEW JERSEY
 SCALE: 1"=100' OCTOBER, 1995
LARRY K. STRAIGHT, P.L.S.
 ADR ASSOCIATES
 9285 COMMERCE HWY.
 PENNSAUKEN, N.J.
 TO SHOW CONDITIONS AS OF 11/11/2022

SHEET 1



SHEET 2

SHEET 4

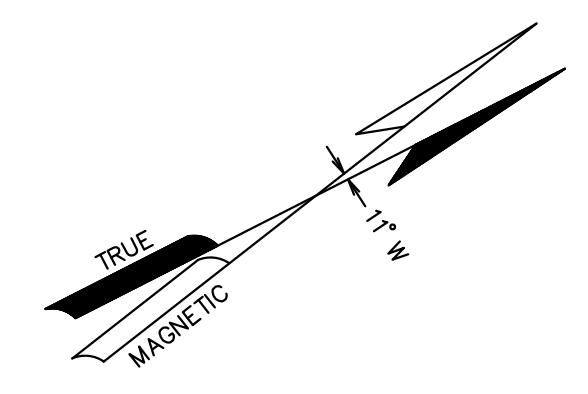
SHEET 5

REVISIONS			
DATE	NAME	LIC. NO.	REVISION
6/2006	WERNER A. MALL P.L.S.	37201	TITLE BLOCK
9/2008	WERNER A. MALL P.L.S.	37201	NORTH ARROW, REVISE EXEMPT STATUS
11/2022	KEVIN BOGERMAN P.L.S.	41379	PER 2022 COMMENTS

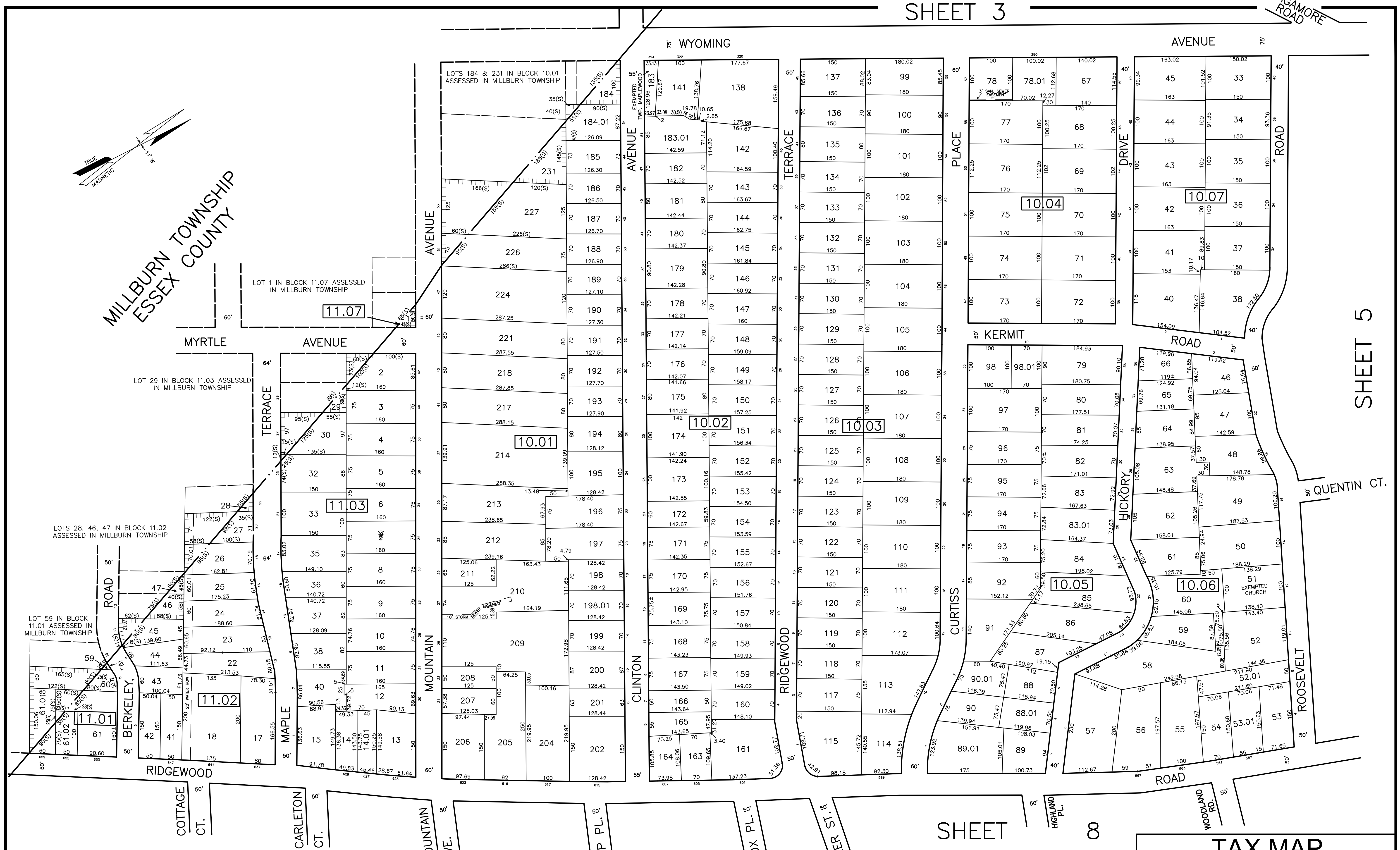
THIS MAP HAS BEEN GIVEN A FORMAL CERTIFICATION BY THE DIVISION OF TAXATION ON JUNE 18, 2009, SIGNED BY THOMAS REILLY, C.T.A., CHIEF AND SANTO C. DIDONATO, C.T.A., SUPERVISOR AND ASSIGNED SERIAL NUMBER 938.

THIS MAP IS A DIGITIZED COPY OF THE TAX MAP PREPARED BY LARRY K. STRAIGHT, P.L.S., DATED OCTOBER 1995.

TAX MAP
TOWNSHIP OF MAPLEWOOD
 ESSEX COUNTY, NEW JERSEY
 SCALE: 1"=100'
LARRY K. STRAIGHT, P.L.S.
 ADR ASSOCIATES
 9285 COMMERCE HWY.
 PENNSAUKEN, N.J.
 TO SHOW CONDITIONS AS OF 11/11/2022



MILLBURN TOWNSHIP
ESSEX COUNTY



SHEET 5

REVISIONS

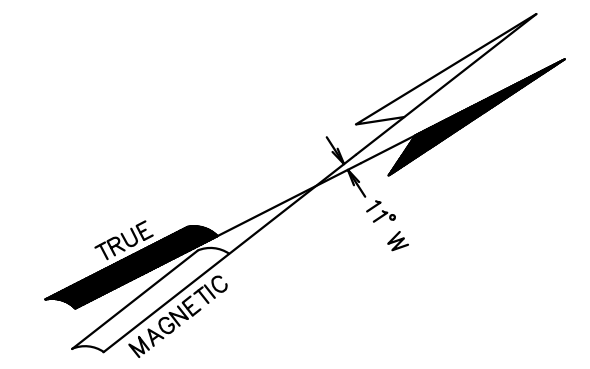
DATE	NAME	LIC. NO.	REVISION
6/2006	WERNER A. MALL P.L.S.	37201	TITLE BLOCK
9/2008	WERNER A. MALL P.L.S.	37201	NORTH ARROW, MISSING DIM 'S, REVISE EXEMPT STATUS, TIC'S
11/2008	WERNER A. MALL P.L.S.	37201	MOVE TIC ON BLK 11.02 L 17
8/2015	KEVIN BOGERMAN P.L.S.	41379	ADD EASEMENT TO BLOCK 10.01 LOT 210
11/2022	KEVIN BOGERMAN P.L.S.	41379	PER 2022 COMMENTS

SHEET 9

SHEET 8

TAX MAP
TOWNSHIP OF MAPLEWOOD
 ESSEX COUNTY, NEW JERSEY
 SCALE: 1"=100' OCTOBER, 1995
LARRY K. STRAIGHT, P.L.S.
 ADR ASSOCIATES
 9285 COMMERCE HWY.
 PENNSAUKEN, N.J.
 TO SHOW CONDITIONS AS OF 11/11/2022

THIS MAP IS A DIGITIZED COPY OF THE TAX MAP PREPARED BY LARRY K. STRAIGHT, P.L.S., DATED OCTOBER 1995.



SHEET 4

SHEET 6

SHEET 7

SHEET 8

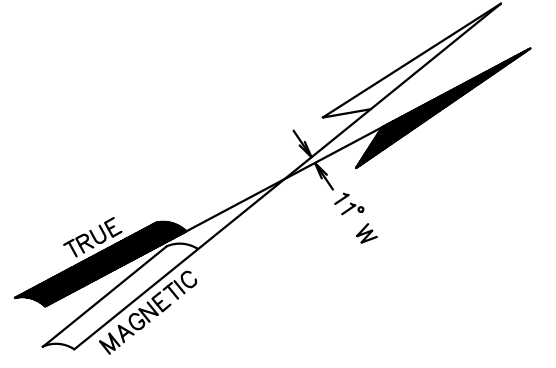
REVISIONS			
DATE	NAME	LIC. NO.	REVISION
6/2006	WERNER A. MALL P.L.S.	37201	TITLE BLOCK
9/2008	WERNER A. MALL P.L.S.	37201	NORTH ARROW, TIC MARKS
11/2022	KEVIN BOGERMAN P.L.S.	41379	PER 2022 COMMENTS

THIS MAP HAS BEEN GIVEN A FORMAL CERTIFICATION BY THE DIVISION OF TAXATION ON JUNE 18, 2009, SIGNED BY THOMAS REILLY, C.T.A., CHIEF AND SANTO C. DIDONATO, C.T.A., SUPERVISOR AND ASSIGNED SERIAL NUMBER 938.

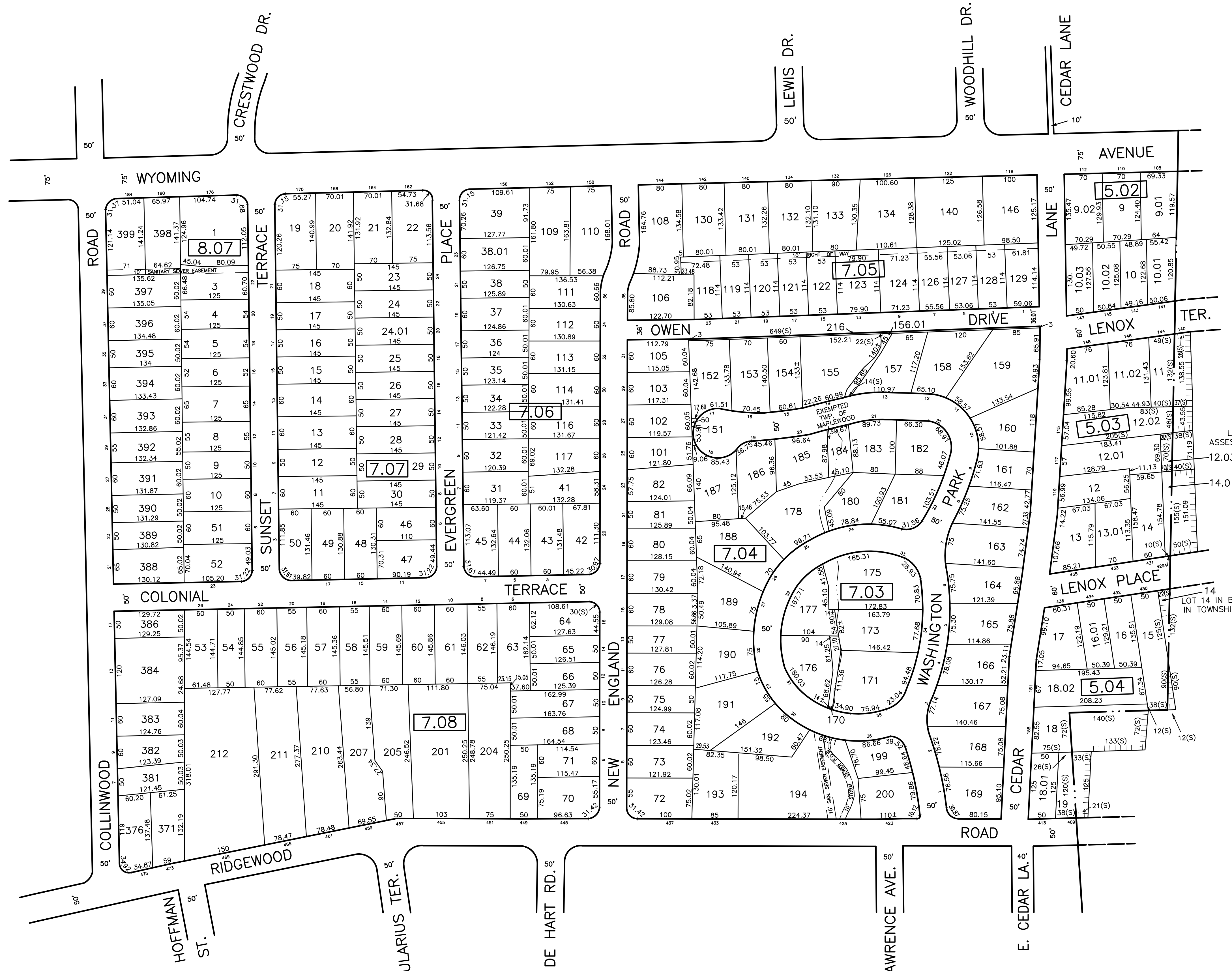
THIS MAP IS A DIGITIZED COPY OF THE TAX MAP PREPARED BY LARRY K. STRAIGHT, P.L.S., DATED OCTOBER 1995.

TAX MAP
 TOWNSHIP OF MAPLEWOOD
 ESSEX COUNTY, NEW JERSEY
 SCALE: 1"=100'
LARRY K. STRAIGHT, P.L.S.
 ADR ASSOCIATES
 9285 COMMERCE HWY.
 PENNSAUKEN, N.J.
 TO SHOW CONDITIONS AS OF 11/11/2022

SHEET 2



SHEET 5



TOWNSHIP OF SOUTH ORANGE VILLAGE
ESSEX COUNTY

LOT 12.03 IN BLOCK 5.03
ASSESSED IN TOWNSHIP OF SOUTH
ORANGE

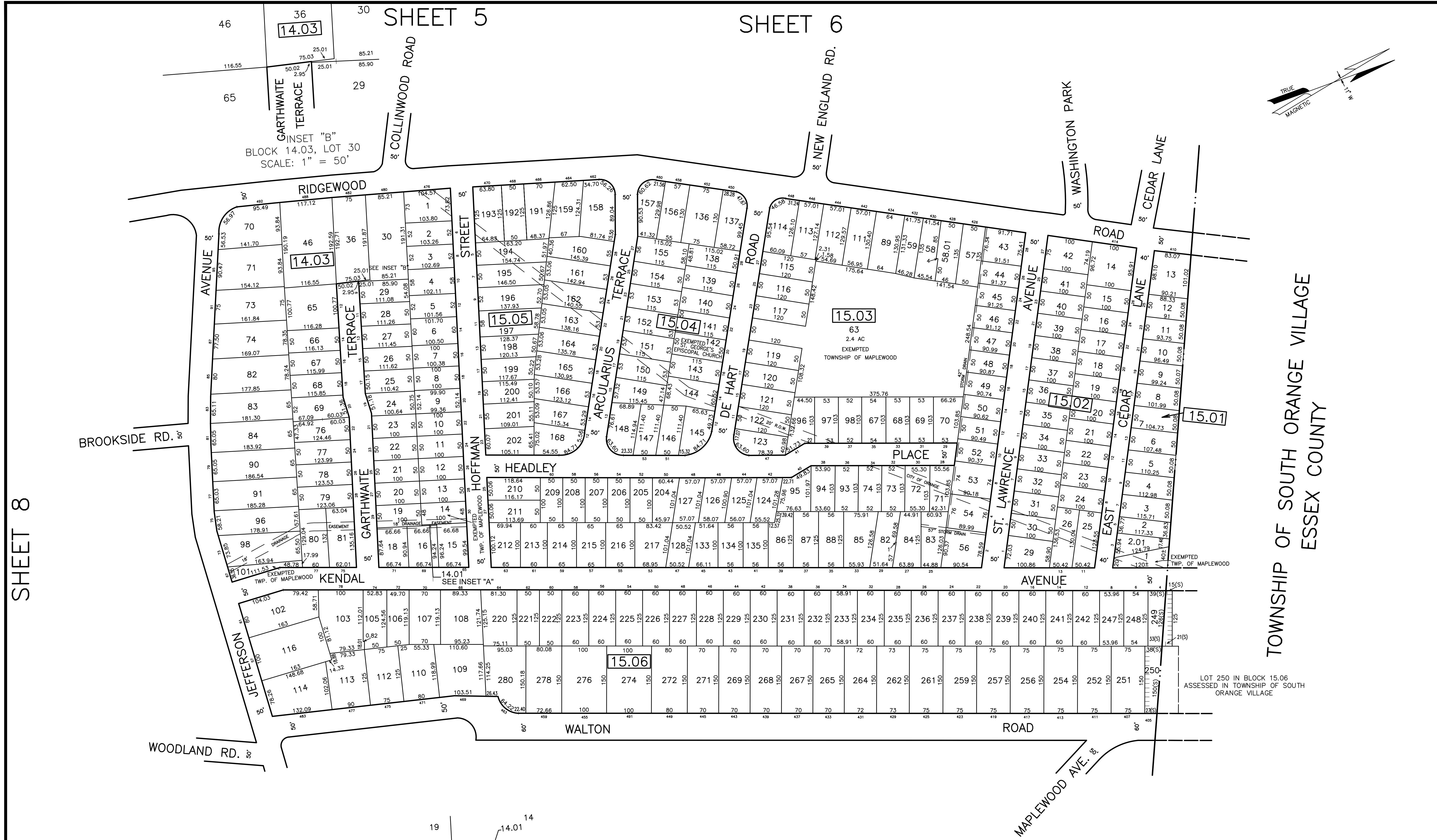
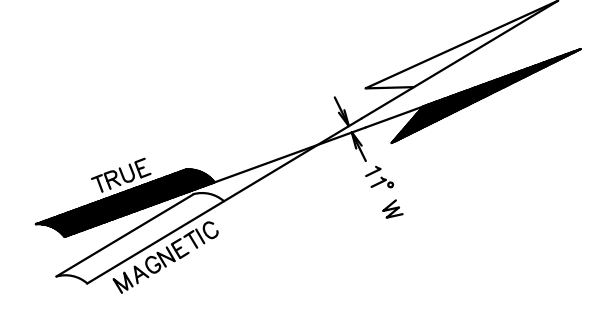
LOT 14 IN BLOCK 5.04 ASSESSED
IN TOWNSHIP OF SOUTH ORANGE

THIS MAP IS A DIGITIZED COPY OF THE TAX MAP
PREPARED BY LARRY K. STRAIGHT, P.L.S., DATED OCTOBER 1995.

TAX MAP
TOWNSHIP OF MAPLEWOOD
ESSEX COUNTY, NEW JERSEY
SCALE: 1"=100' OCTOBER, 1995
LARRY K. STRAIGHT, P.L.S.
ADR ASSOCIATES
9285 COMMERCE HWY.
PENNSAUKEN, N.J.
TO SHOW CONDITIONS AS OF 11/11/2022

REVISIONS			
DATE	NAME	LIC. NO.	REVISION
6/2006	WERNER A. MALL P.L.S.	37201	TITLE BLOCK
9/2008	WERNER A. MALL P.L.S.	37201	NORTH ARROW, TIC MARKS
12/2008	WERNER A. MALL P.L.S.	37201	DIMENSIONS BLOCK 7.05 LOT 128
11/2022	KEVIN BOGERMAN P.L.S.	41379	PER 2022 COMMENTS

SHEET 7



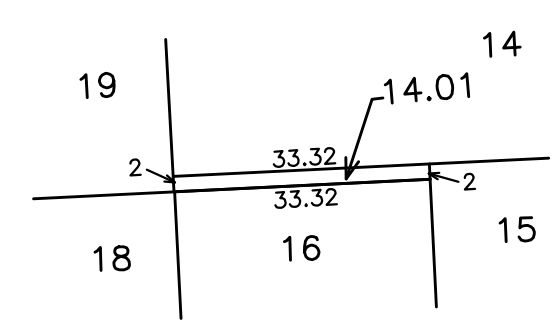
SHEET 8

SHEET 5

SHEET 6

TOWNSHIP OF SOUTH ORANGE VILLAGE
ESSEX COUNTY

REVISIONS			
DATE	NAME	LIC. NO.	REVISION
6/2006	WERNER A. MALL P.L.S.	37201	TITLE BLOCK
9/2008	WERNER A. MALL P.L.S.	37201	NORTH ARROW, ADDED EXEMPT PROPS., TICS, LABELED ESMTS.
12/2008	WERNER A. MALL P.L.S.	37201	REMOVE EASEMENT BLOCK 14.03 LOT 15
11/2022	KEVIN BOGERMAN P.L.S.	41379	PER 2022 COMMENTS



THIS MAP IS A DIGITIZED COPY OF THE TAX MAP
PREPARED BY LARRY K. STRAIGHT, P.L.S., DATED OCTOBER 1995.

TAX MAP
TOWNSHIP OF MAPLEWOOD
ESSEX COUNTY, NEW JERSEY
SCALE: 1"=100'
OCTOBER, 1995
LARRY K. STRAIGHT, P.L.S.
ADR ASSOCIATES
9285 COMMERCE HWY.
PENNSAUKEN, N.J.
TO SHOW CONDITIONS AS OF 11/11/2022

THIS MAP HAS BEEN GIVEN A FORMAL
CERTIFICATION BY THE DIVISION OF
TAXATION ON JUNE 18, 2009, SIGNED BY
THOMAS REILLY, C.T.A., CHIEF AND SANTO
C. DIDONATO, C.T.A., SUPERVISOR AND
ASSIGNED SERIAL NUMBER 938.

SHEET 13

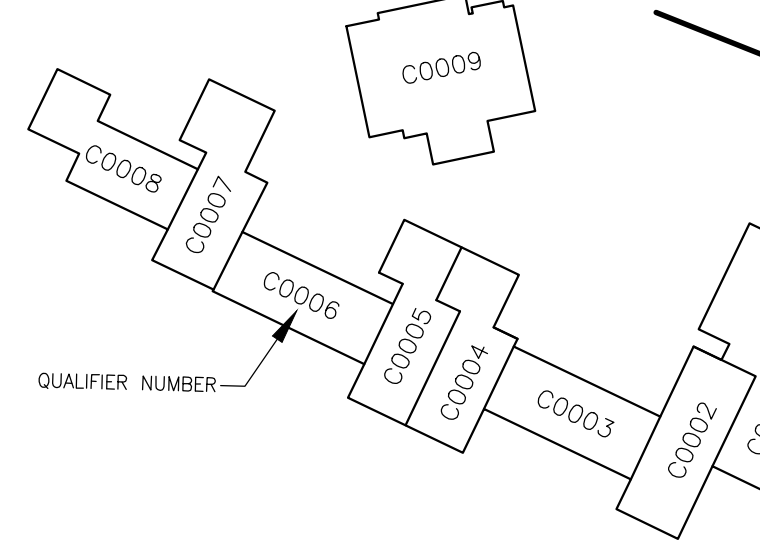


SHEET 8

SHEET 12

SHEET 10

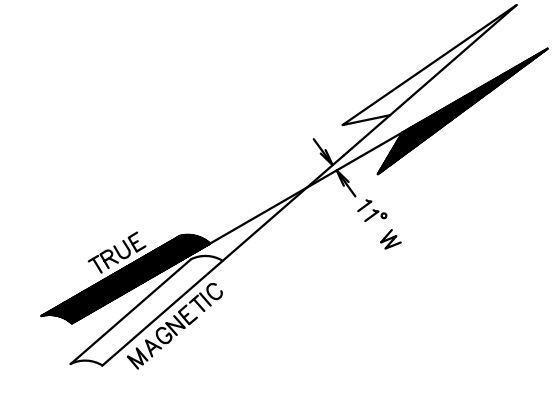
SHEET 11



UNIT DETAIL
NOT TO SCALE

QUALIFIER	SQ. FT.
C0001	1,500
C0002	1,600
C0003	1,600
C0004	1,600
C0005	1,600
C0006	1,600
C0007	1,600
C0008	1,600
C0009	3,660

INSET "A"
BLOCK 11.04 LOT 67



REVISIONS			
DATE	NAME	LIC. NO.	REVISION
6/2006	WERNER A. MALL P.L.S.	37201	BLK 11.04 LOT 67, ADD CONDO
9/2008	WERNER A. MALL P.L.S.	37201	NORTH ARROW, TICS, ADD DIMENSIONS
11/2008	WERNER A. MALL P.L.S.	37201	CHANGE CONRAIL TO NORFOLK SOUTHERN
11/2022	KEVIN BOGERMAN P.L.S.	41379	PER 2022 COMMENTS

THIS MAP HAS BEEN GIVEN A FORMAL CERTIFICATION BY THE DIVISION OF TAXATION ON JUNE 18, 2009, SIGNED BY THOMAS REILLY, C.T.A., CHIEF AND SANTO C. DIDONATO, C.T.A., SUPERVISOR AND ASSIGNED SERIAL NUMBER 938.

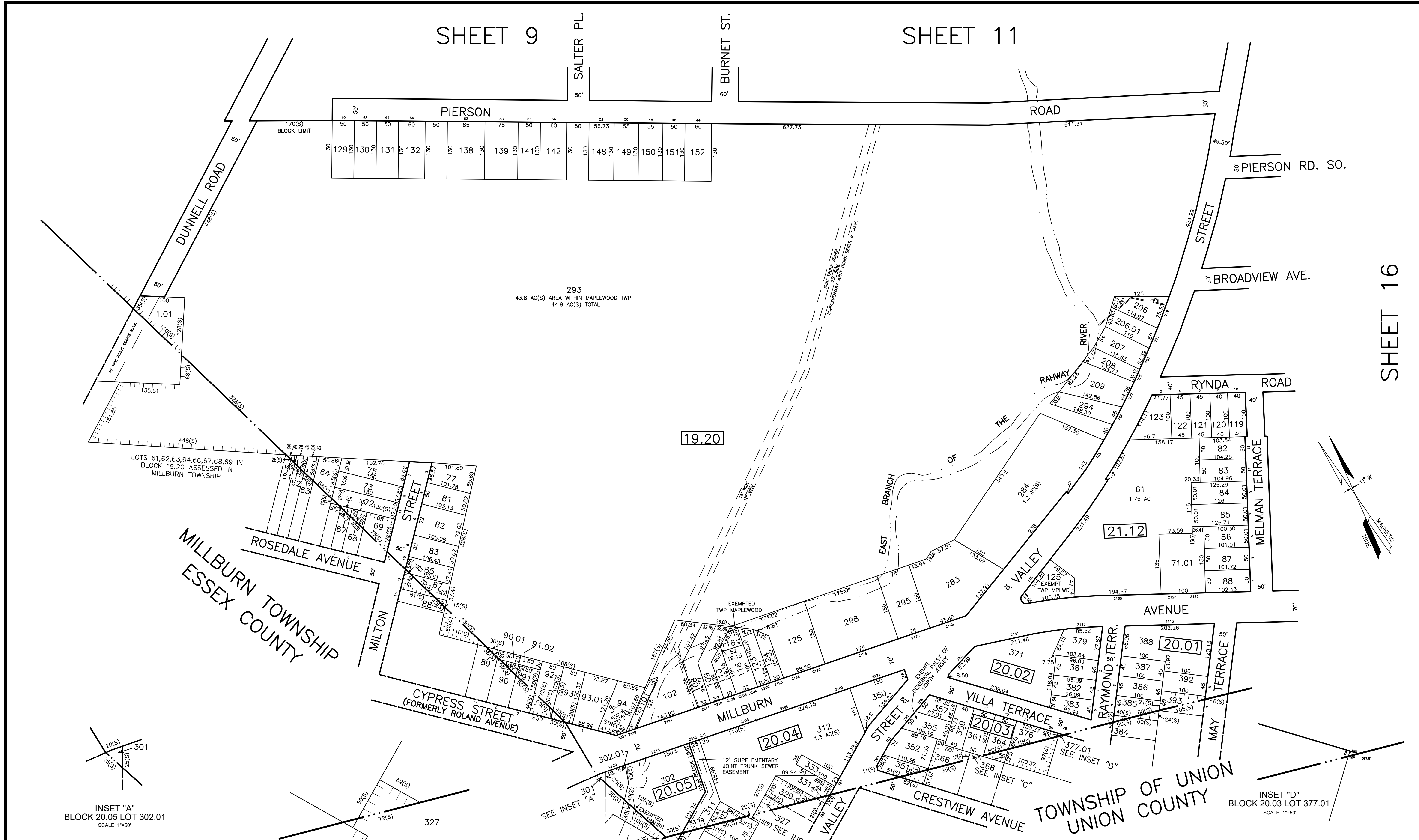
THIS MAP IS A DIGITIZED COPY OF THE TAX MAP PREPARED BY LARRY K. STRAIGHT, P.L.S., DATED OCTOBER 1995.

TAX MAP
 TOWNSHIP OF MAPLEWOOD
 ESSEX COUNTY, NEW JERSEY
 SCALE: 1"=100'
 OCTOBER, 1995
LARRY K. STRAIGHT, P.L.S.
 ADR ASSOCIATES
 9285 COMMERCE HWY.
 PENNSAUKEN, N.J.
 TO SHOW CONDITIONS AS OF 11/11/2022

SHEET 9

SHEET 11

SHEET 16



INSET "A"
BLOCK 20.05 LOT 302.01
SCALE: 1"=50'

INSET "B"
BLOCK 20.04 LOT 327
SCALE: 1"=50'

INSET "C"
BLOCK 20.03 LOT 368
SCALE: 1"=50'

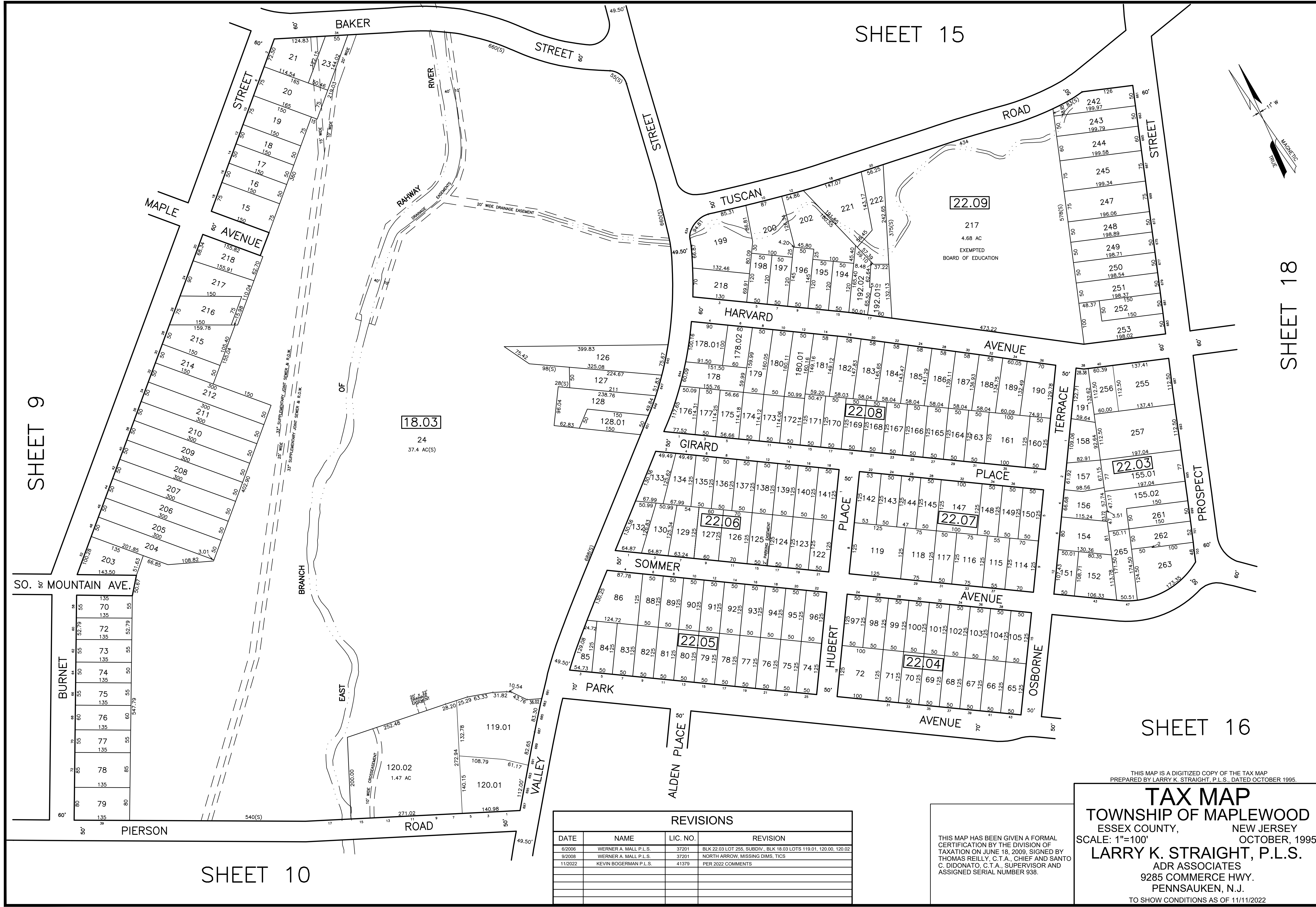
INSET "D"
BLOCK 20.03 LOT 377.01
SCALE: 1"=50'

REVISIONS			
DATE	NAME	LIC. NO.	REVISION
6/2006	WERNER A. MALL P.L.S.	37201	TITLE BLOCK
9/2008	WERNER A. MALL P.L.S.	37201	NORTH ARROW, UPDATE EXEMPTED LOTS, ADD MISSING DIMS
1/2022	KEVIN BOGERMAN P.L.S.	41379	CONSOLIDATED BLK 20.04 LOT 334 INTO LOT 312
11/2022	KEVIN BOGERMAN P.L.S.	41379	PER 2022 COMMENTS

THIS MAP HAS BEEN GIVEN A FORMAL CERTIFICATION BY THE DIVISION OF TAXATION ON JUNE 18, 2009, SIGNED BY THOMAS REILLY, C.T.A., CHIEF AND SANTO C. DIDONATO, C.T.A., SUPERVISOR AND ASSIGNED SERIAL NUMBER 938.

THIS MAP IS A DIGITIZED COPY OF THE TAX MAP PREPARED BY LARRY K. STRAIGHT, P.L.S., DATED OCTOBER 1995.

TAX MAP
TOWNSHIP OF MAPLEWOOD
 ESSEX COUNTY, NEW JERSEY
 SCALE: 1"=100'
 OCTOBER, 1995
LARRY K. STRAIGHT, P.L.S.
 ADR ASSOCIATES
 9285 COMMERCE HWY.
 PENNSAUKEN, N.J.
 TO SHOW CONDITIONS AS OF 11/11/2022



SHEET 18

SHEET 9

SHEET 10

SHEET 15

SHEET 16

THIS MAP IS A DIGITIZED COPY OF THE TAX MAP PREPARED BY LARRY K. STRAIGHT, P.L.S., DATED OCTOBER 1995.

TAX MAP
 TOWNSHIP OF MAPLEWOOD
 ESSEX COUNTY, NEW JERSEY
 SCALE: 1"=100'
 LARRY K. STRAIGHT, P.L.S.
 ADR ASSOCIATES
 9285 COMMERCE HWY.
 PENNSAUKEN, N.J.
 TO SHOW CONDITIONS AS OF 11/11/2022

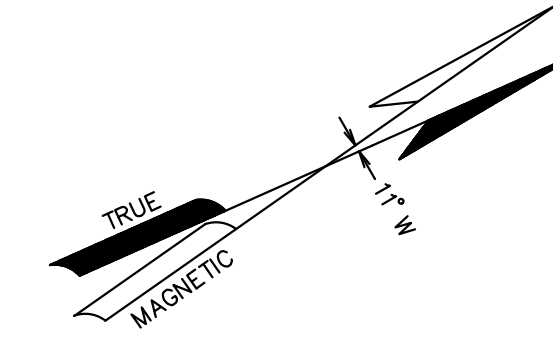
REVISIONS			
DATE	NAME	LIC. NO.	REVISION
6/2006	WERNER A. MALL P.L.S.	37201	BLK 22.03 LOT 255, SUBDIV., BLK 18.03 LOTS 119.01, 120.00, 120.02
9/2008	WERNER A. MALL P.L.S.	37201	NORTH ARROW, MISSING DIMS, TICS
11/2022	KEVIN BOGERMAN P.L.S.	41379	PER 2022 COMMENTS

THIS MAP HAS BEEN GIVEN A FORMAL CERTIFICATION BY THE DIVISION OF TAXATION ON JUNE 18, 2009, SIGNED BY THOMAS REILLY, C.T.A., CHIEF AND SANTO C. DIDONATO, C.T.A., SUPERVISOR AND ASSIGNED SERIAL NUMBER 938.

SHEET 8

REVISIONS

DATE	NAME	LIC. NO.	REVISION
6/2006	WERNER A. MALL P.L.S.	37201	BLK 16.03 LOTS 112.00 & 112.01, PARTS INTO LOT 111 BLK 16.03 LOTS 110,119,120,123,124 COMBINED INTO LOT 111
6/2006	WERNER A. MALL P.L.S.	37201	BLK 16.03 LOT 113.01 ELIMINATED
9/2008	WERNER A. MALL P.L.S.	37201	NORTH ARROW, TICS, ADD MISSING DIMENSIONS, UPDATE EXEMPT
11/2008	WERNER A. MALL P.L.S.	37201	CHANGE CONRAIL TO NORFOLK SOUTHERN
8/2015	KEVIN BOGERMAN P.L.S.	41379	REMOVE EXEMPT AT BLOCK 17, 16 LOT 10
1/2017	KEVIN BOGERMAN P.L.S.	41379	LOT LINE ADJUSTMENT BETWEEN BLOCK 17, 16 LOTS 10 & 14
1/2017	KEVIN BOGERMAN P.L.S.	41379	SUBDIVISION, CREATION OF BLOCK 13.09 LOTS 181.01, 185.01 AND BLOCK 13.10 LOT 178.01
1/2018	KEVIN BOGERMAN P.L.S.	41379	ADDED BLOCK LIMIT AND REMOVED EXEMPTED STATUS AT BLOCK 13.09, LOT 181.01
11/2022	KEVIN BOGERMAN P.L.S.	41379	PER 2022 COMMENTS



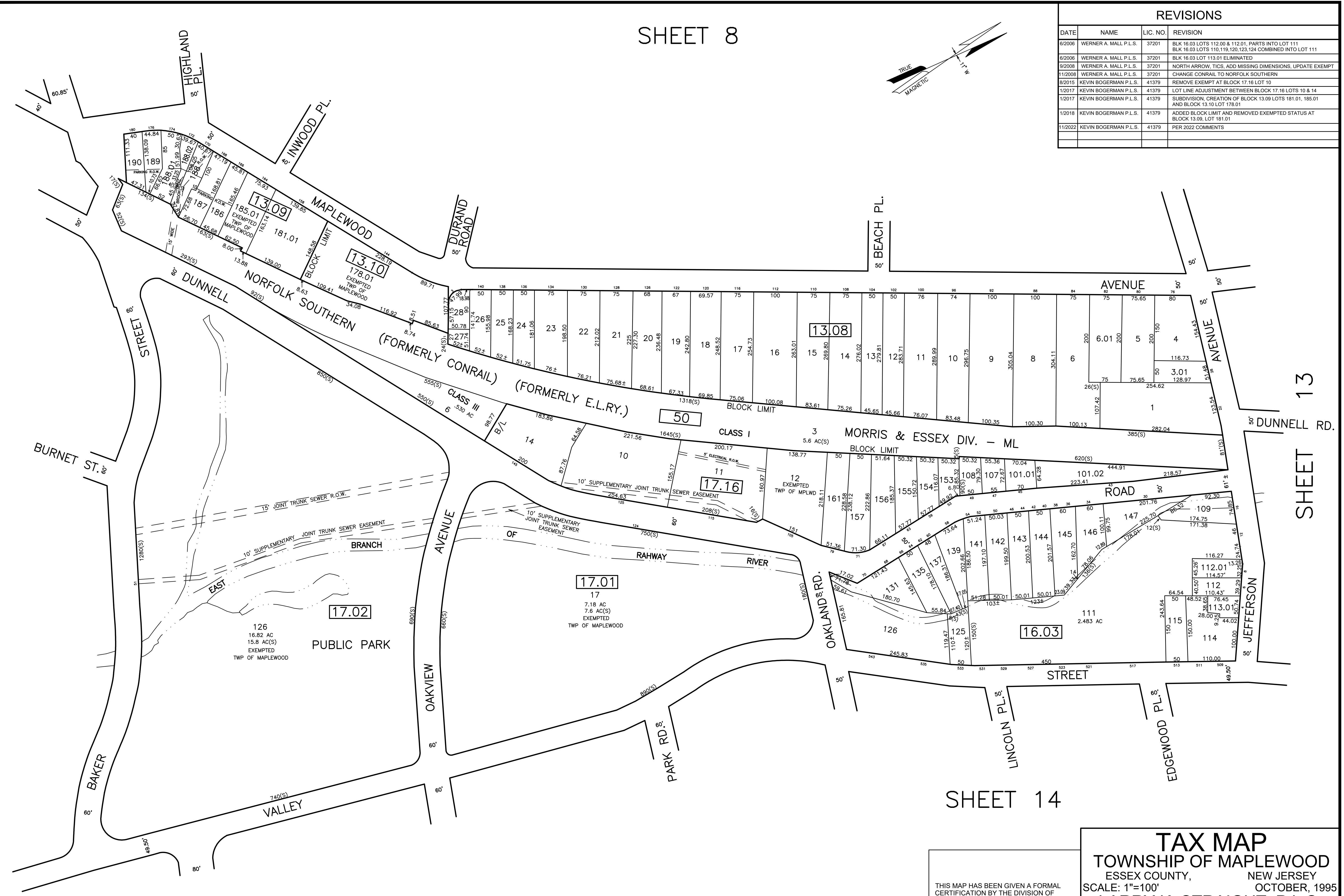
SHEET 9

SHEET 11

SHEET 13

SHEET 14

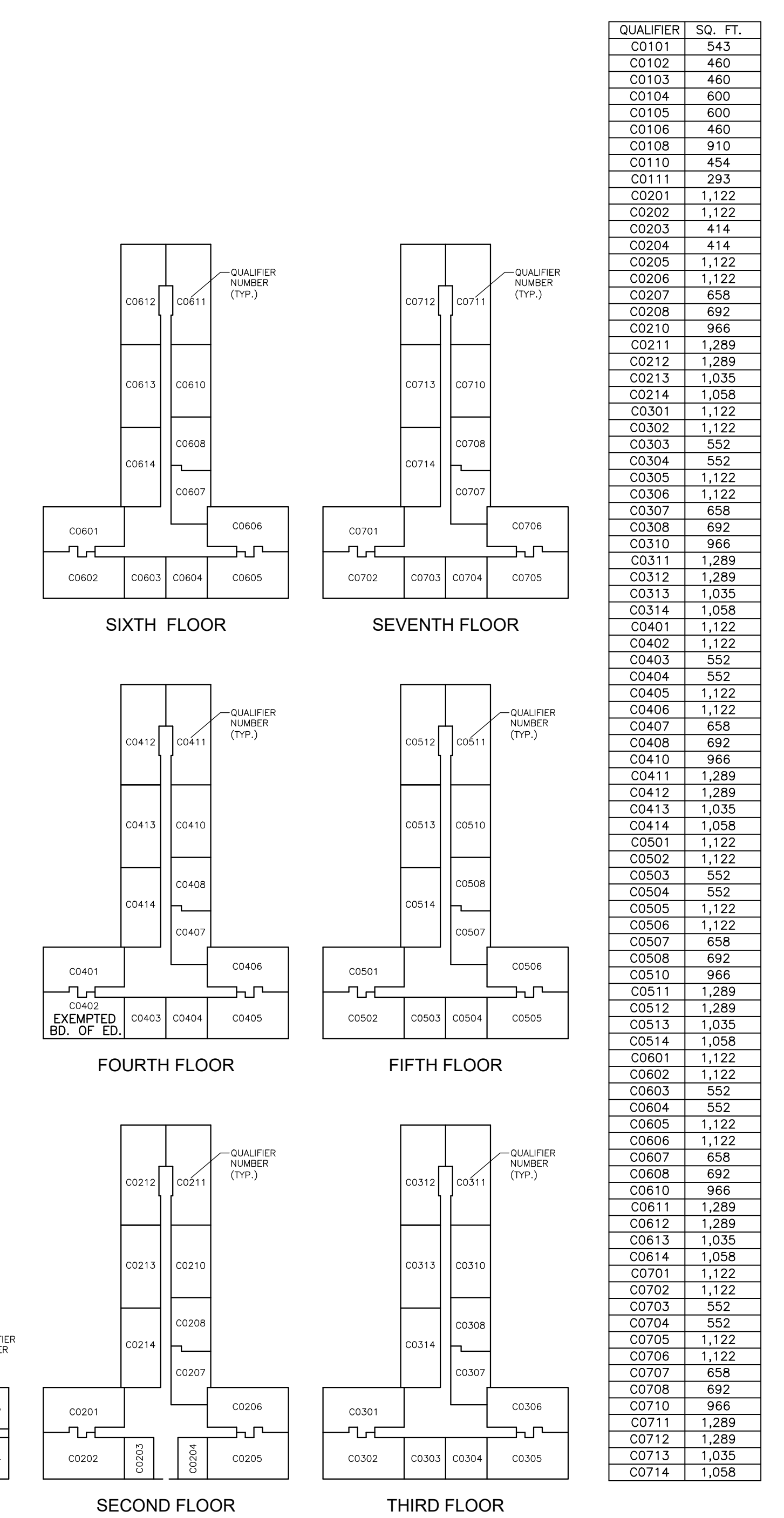
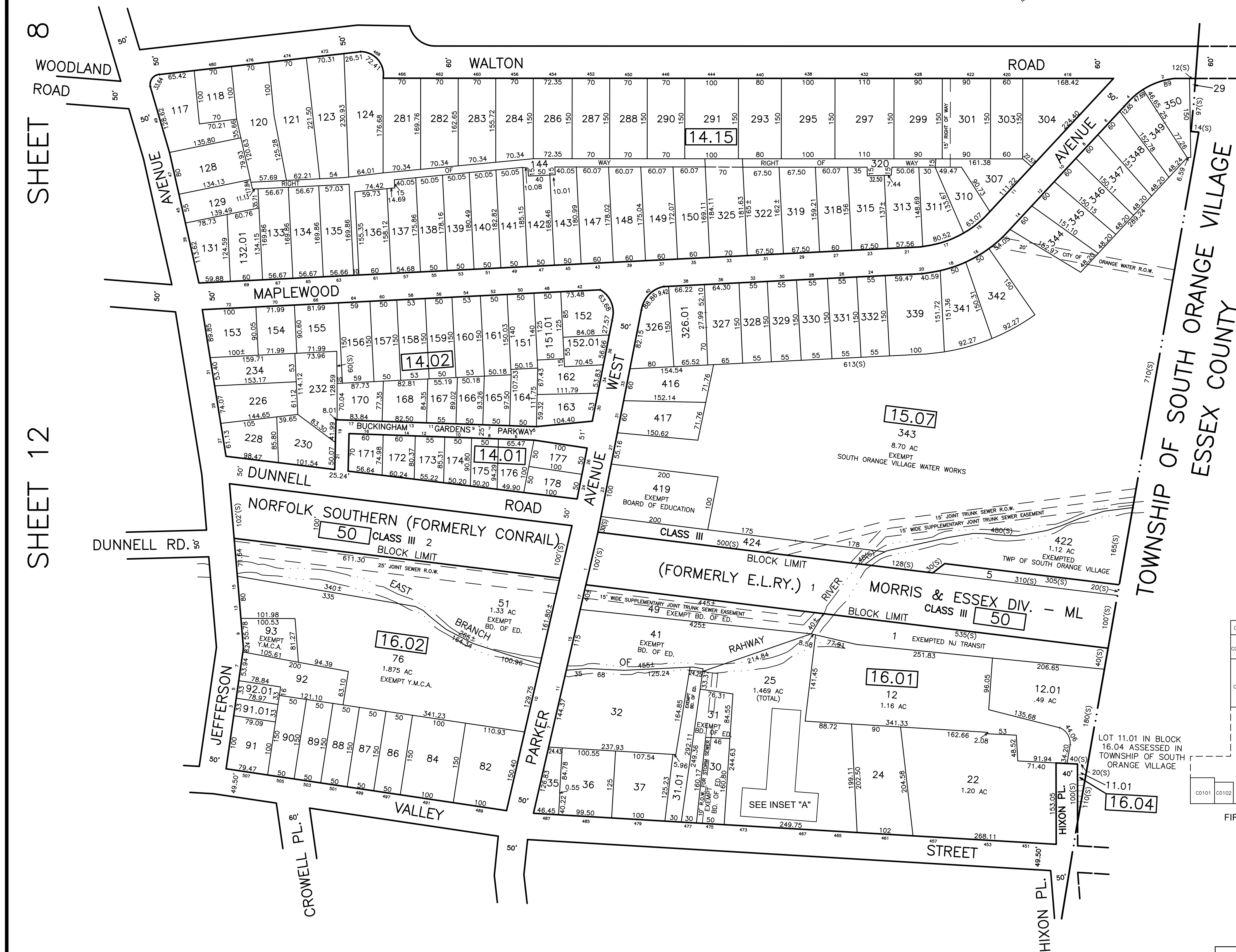
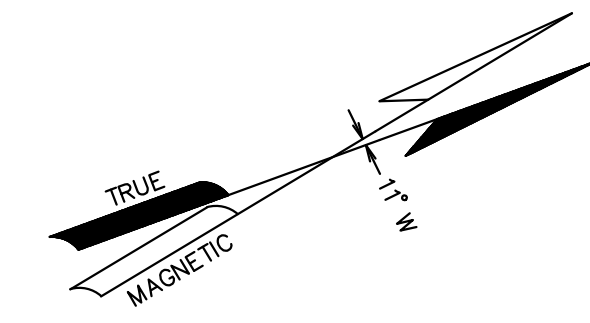
SHEET 15



THIS MAP IS A DIGITIZED COPY OF THE TAX MAP
 PREPARED BY LARRY K. STRAIGHT, P.L.S., DATED OCTOBER 1995.

TAX MAP
 TOWNSHIP OF MAPLEWOOD
 ESSEX COUNTY, NEW JERSEY
 SCALE: 1"=100'
 OCTOBER, 1995
LARRY K. STRAIGHT, P.L.S.
 ADR ASSOCIATES
 9285 COMMERCE HWY.
 PENNSAUKEN, N.J.
 TO SHOW CONDITIONS AS OF 11/11/2022

SHEET 7



INSET "A"
BLOCK 16.01 LOT 25
SCALE: 1"=60'

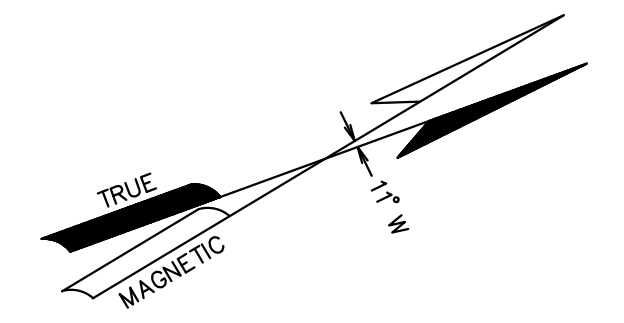
REVISIONS			
DATE	NAME	LIC. NO.	REVISION
6/2006	WERNER A. MALL P.L.S.	37201	BLK 16.01 LOT 25, ADD CONDO
9/2008	WERNER A. MALL P.L.S.	37201	NORTH ARROW, TICS, UPDATE EXEMPTS, CORRECT DIMS
11/2008	WERNER A. MALL P.L.S.	37201	CONRAIL TO NORFOLK SOUTHERN, EXEMPT BLK 16.01 L 25 C0402
11/2022	KEVIN BOGERMAN P.L.S.	41379	PER 2022 COMMENTS

SHEET 14

THIS MAP HAS BEEN GIVEN A FORMAL CERTIFICATION BY THE DIVISION OF TAXATION ON JUNE 18, 2009, SIGNED BY THOMAS REILLY, C.T.A., CHIEF AND SANTO C. DIDONATO, C.T.A., SUPERVISOR AND ASSIGNED SERIAL NUMBER 938.

THIS MAP IS A DIGITIZED COPY OF THE TAX MAP PREPARED BY LARRY K. STRAIGHT, P.L.S., DATED OCTOBER 1995.

TAX MAP
TOWNSHIP OF MAPLEWOOD
ESSEX COUNTY,
NEW JERSEY
SCALE: 1"=100'
LARRY K. STRAIGHT, P.L.S.
ADR ASSOCIATES
9285 COMMERCE HWY.
PENNSAUKEN, N.J.
OCTOBER, 1995
TO SHOW CONDITIONS AS OF 11/11/2022

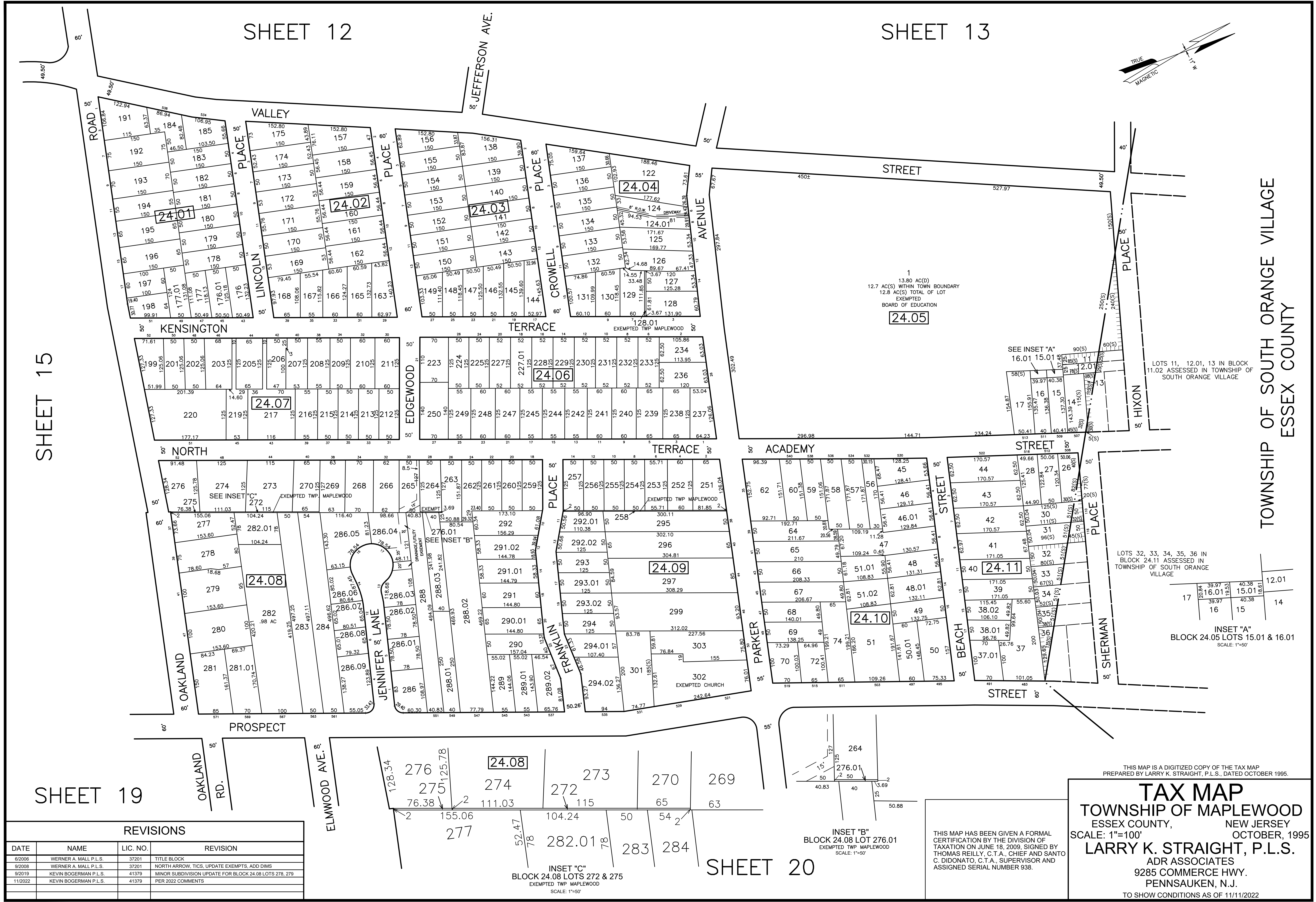


SHEET 12

SHEET 13

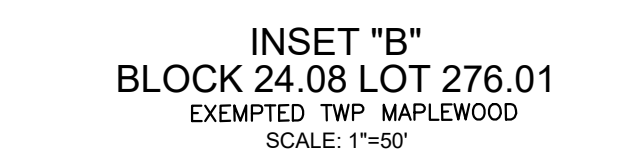
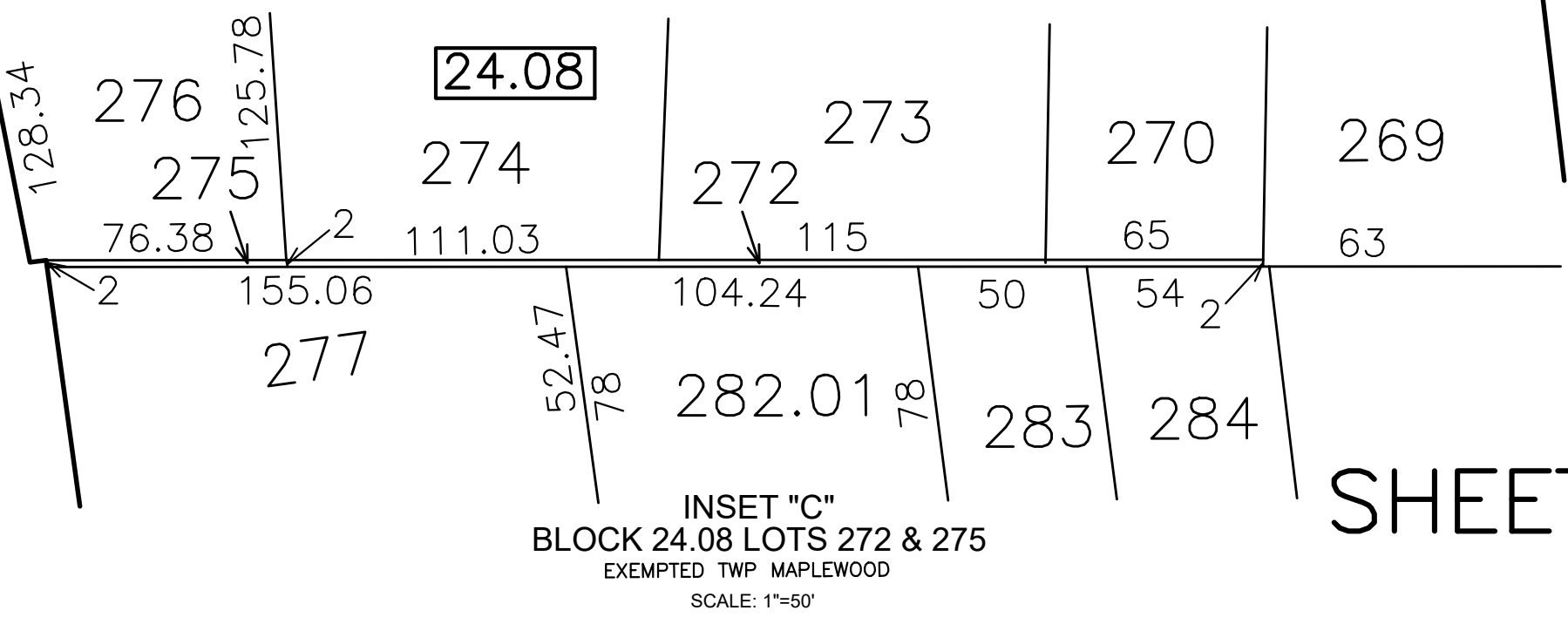
SHEET 15

TOWNSHIP OF SOUTH ORANGE VILLAGE
ESSEX COUNTY



REVISIONS

DATE	NAME	LIC. NO.	REVISION
6/2006	WERNER A. MALL P.L.S.	37201	TITLE BLOCK
9/2008	WERNER A. MALL P.L.S.	37201	NORTH ARROW, TICS, UPDATE EXEMPTS, ADD DIMS
9/2019	KEVIN BOGERMAN P.L.S.	41379	MINOR SUBDIVISION UPDATE FOR BLOCK 24.08 LOTS 278, 279
11/2022	KEVIN BOGERMAN P.L.S.	41379	PER 2022 COMMENTS



THIS MAP HAS BEEN GIVEN A FORMAL CERTIFICATION BY THE DIVISION OF TAXATION ON JUNE 18, 2009, SIGNED BY THOMAS REILLY, C.T.A., CHIEF AND SANTO C. DIDONATO, C.T.A., SUPERVISOR AND ASSIGNED SERIAL NUMBER 938.

THIS MAP IS A DIGITIZED COPY OF THE TAX MAP PREPARED BY LARRY K. STRAIGHT, P.L.S., DATED OCTOBER 1995.

TAX MAP
TOWNSHIP OF MAPLEWOOD
ESSEX COUNTY, NEW JERSEY
SCALE: 1"=100'
OCTOBER, 1995
LARRY K. STRAIGHT, P.L.S.
ADR ASSOCIATES
9285 COMMERCE HWY.
PENNSAUKEN, N.J.
TO SHOW CONDITIONS AS OF 11/11/2022

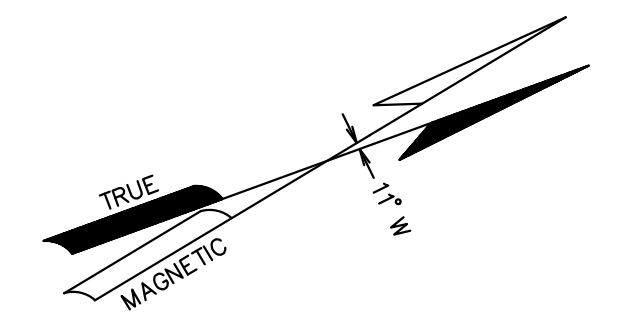
INSET "A"
BLOCK 24.05 LOTS 15.01 & 16.01
SCALE: 1"=50'

LOTS 32, 33, 34, 35, 36 IN BLOCK 24.11 ASSESSED IN TOWNSHIP OF SOUTH ORANGE VILLAGE

LOTS 11, 12.01, 13 IN BLOCK 11.02 ASSESSED IN TOWNSHIP OF SOUTH ORANGE VILLAGE

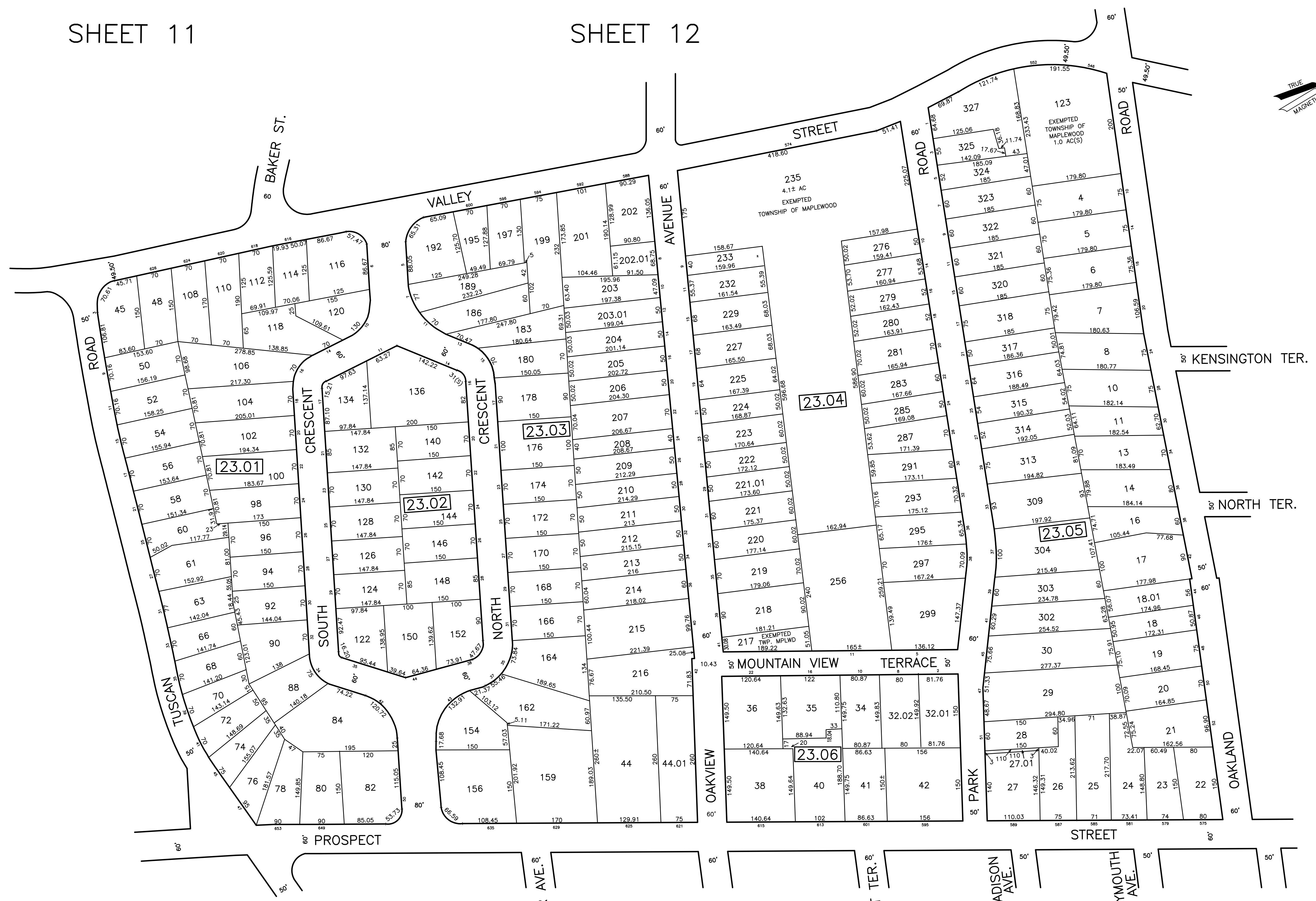
SHEET 11

SHEET 12



SHEET 11

SHEET 14

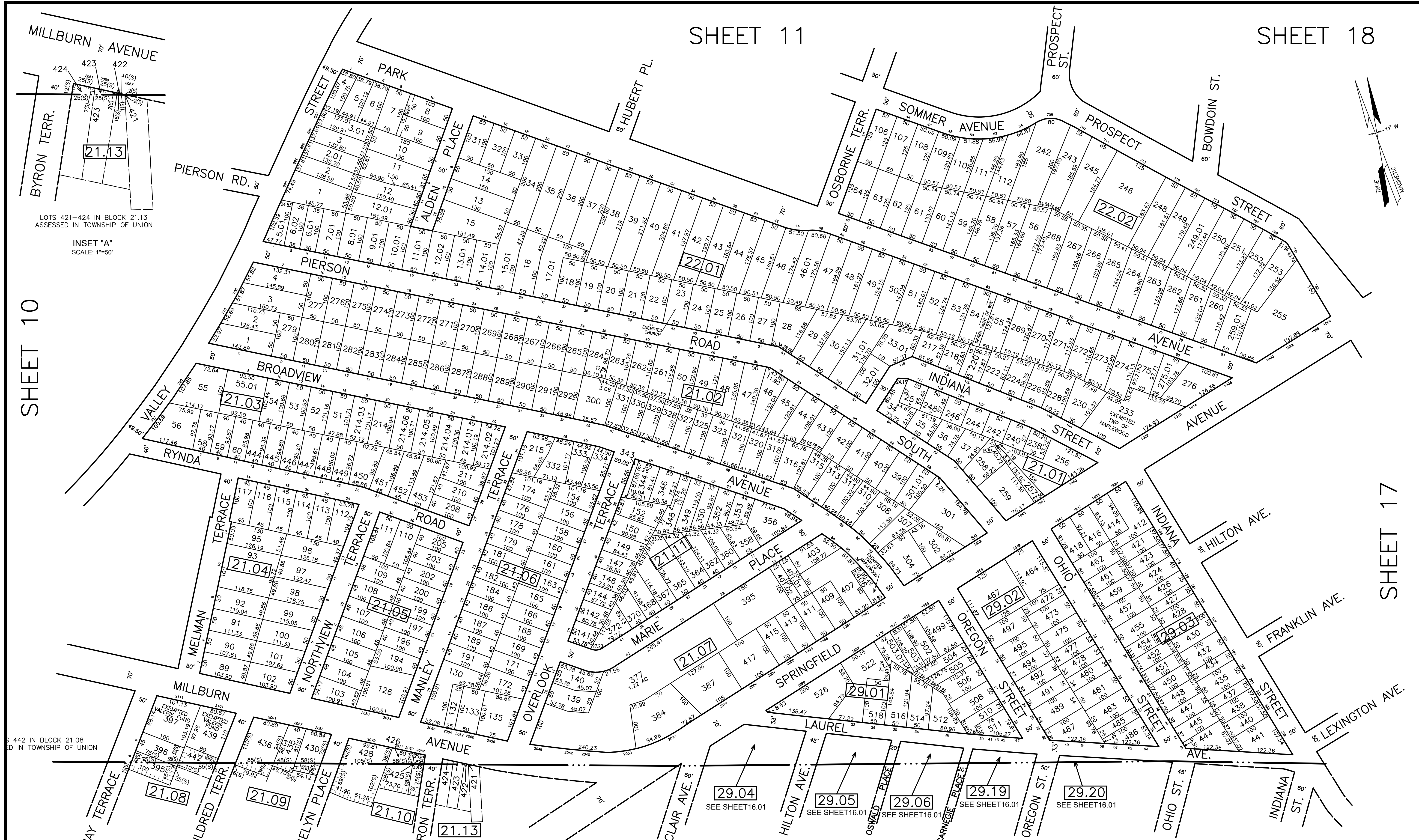


REVISIONS			
DATE	NAME	LIC. NO.	REVISION
6/2006	WERNER A. MALL P.L.S.	37201	TITLE BLOCK
9/2008	WERNER A. MALL P.L.S.	37201	NORTH ARROW, TICS, ADD MISSING DIMS, MOVE BLK # FOR VISIBILITY
8/2015	KEVIN BOGERMAN P.L.S.	41379	SUBDIVIDE BLOCK 23.06 LOT 35
11/2022	KEVIN BOGERMAN P.L.S.	41379	PER 2022 COMMENTS

SHEET 19

THIS MAP IS A DIGITIZED COPY OF THE TAX MAP PREPARED BY LARRY K. STRAIGHT, P.L.S., DATED OCTOBER 1995.

TAX MAP
TOWNSHIP OF MAPLEWOOD
 ESSEX COUNTY, NEW JERSEY
 SCALE: 1"=100' OCTOBER, 1995
LARRY K. STRAIGHT, P.L.S.
 ADR ASSOCIATES
 9285 COMMERCE HWY.
 PENNSAUKEN, N.J.
 TO SHOW CONDITIONS AS OF 11/11/2022



REVISIONS

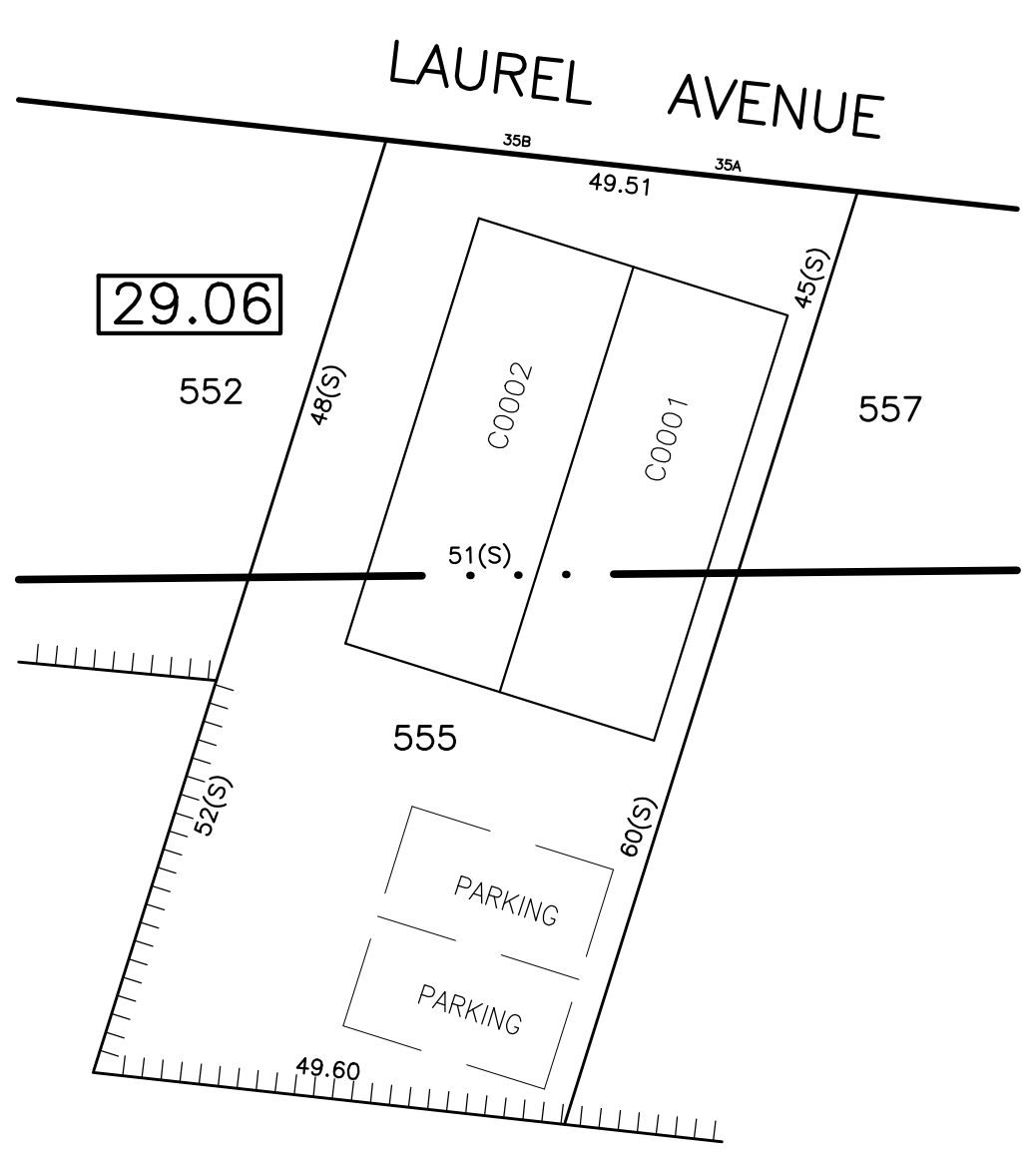
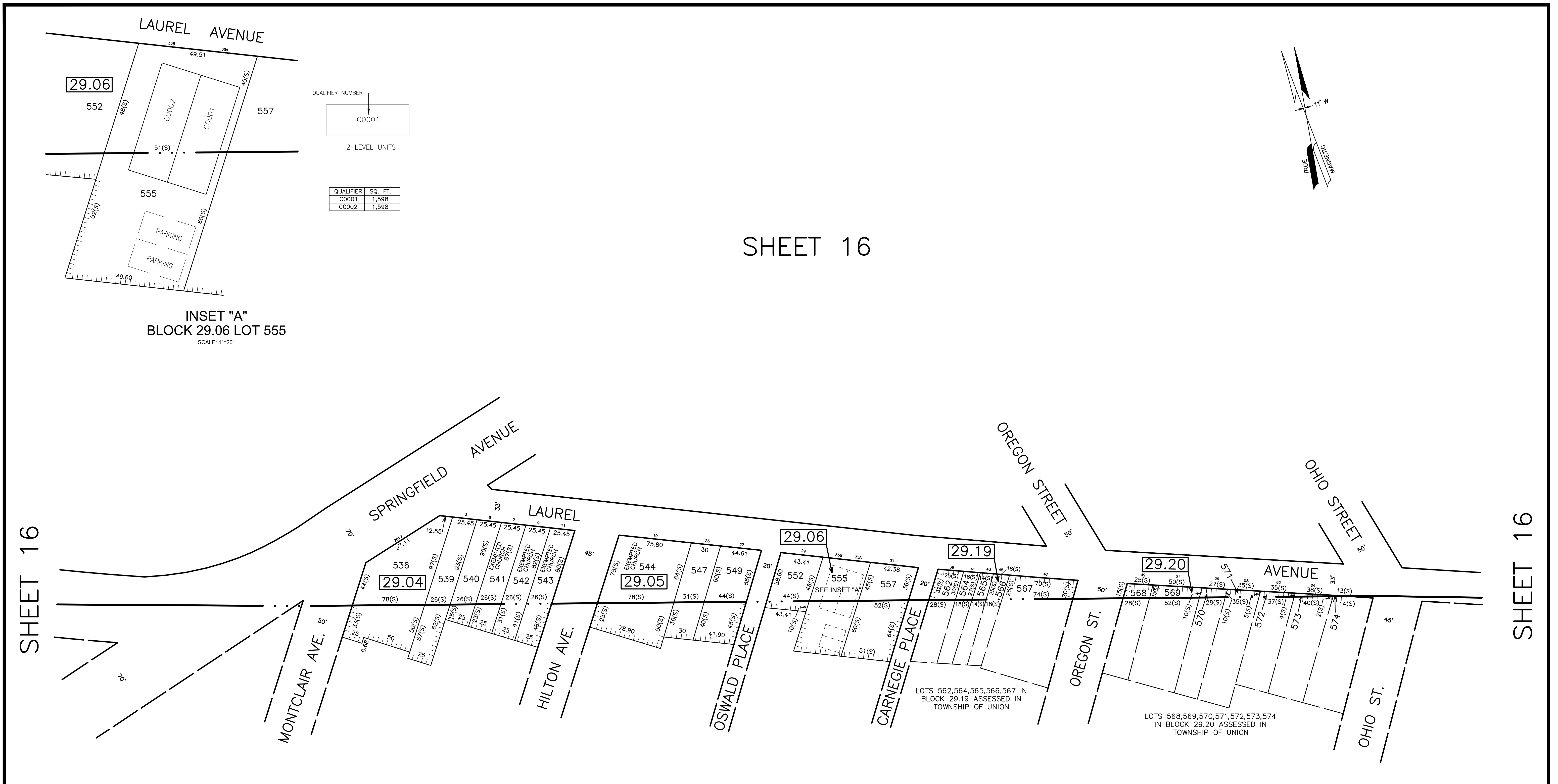
DATE	NAME	LIC. NO.	REVISION
8/2015	KEVIN BOGERMAN P.L.S.	41379	REMOVE BLOCK 29.06 LOT 552.01 FROM TOWNSHIP
8/2015	KEVIN BOGERMAN P.L.S.	41379	REMOVE "EXEMPT" FROM BLOCK 21.07 LOT 395
8/2015	KEVIN BOGERMAN P.L.S.	41379	SUBDIVISION OF BLOCK 21.07 LOT 401.01 AND 401.02
11/2022	KEVIN BOGERMAN P.L.S.	41379	PER 2022 COMMENTS

TOWNSHIP OF UNION
UNION COUNTY

TAX MAP
TOWNSHIP OF MAPLEWOOD
ESSEX COUNTY, NEW JERSEY
SCALE: 1"=100'
OCTOBER, 1995
LARRY K. STRAIGHT, P.L.S.
ADR ASSOCIATES
9285 COMMERCE HWY.
PENNSAUKEN, N.J.
TO SHOW CONDITIONS AS OF 11/11/2022

THIS MAP HAS BEEN GIVEN A FORMAL CERTIFICATION BY THE DIVISION OF TAXATION ON JUNE 18, 2009, SIGNED BY THOMAS REILLY, C.T.A., CHIEF AND SANTO C. DIDONATO, C.T.A., SUPERVISOR AND ASSIGNED SERIAL NUMBER 938.

THIS MAP IS A DIGITIZED COPY OF THE TAX MAP PREPARED BY LARRY K. STRAIGHT, P.L.S., DATED OCTOBER 1995.

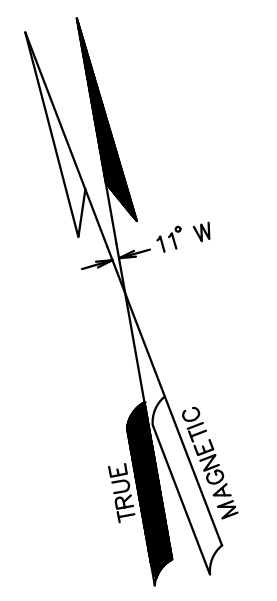


QUALIFIER NUMBER

C0001

2 LEVEL UNITS

QUALIFIER	SQ. FT.
C0001	1,598
C0002	1,598



SHEET 16

SHEET 16

SHEET 16

TOWNSHIP OF UNION
UNION COUNTY

THIS MAP IS A DIGITIZED COPY OF THE TAX MAP
PREPARED BY LARRY K. STRAIGHT, P.L.S., DATED OCTOBER 1995.

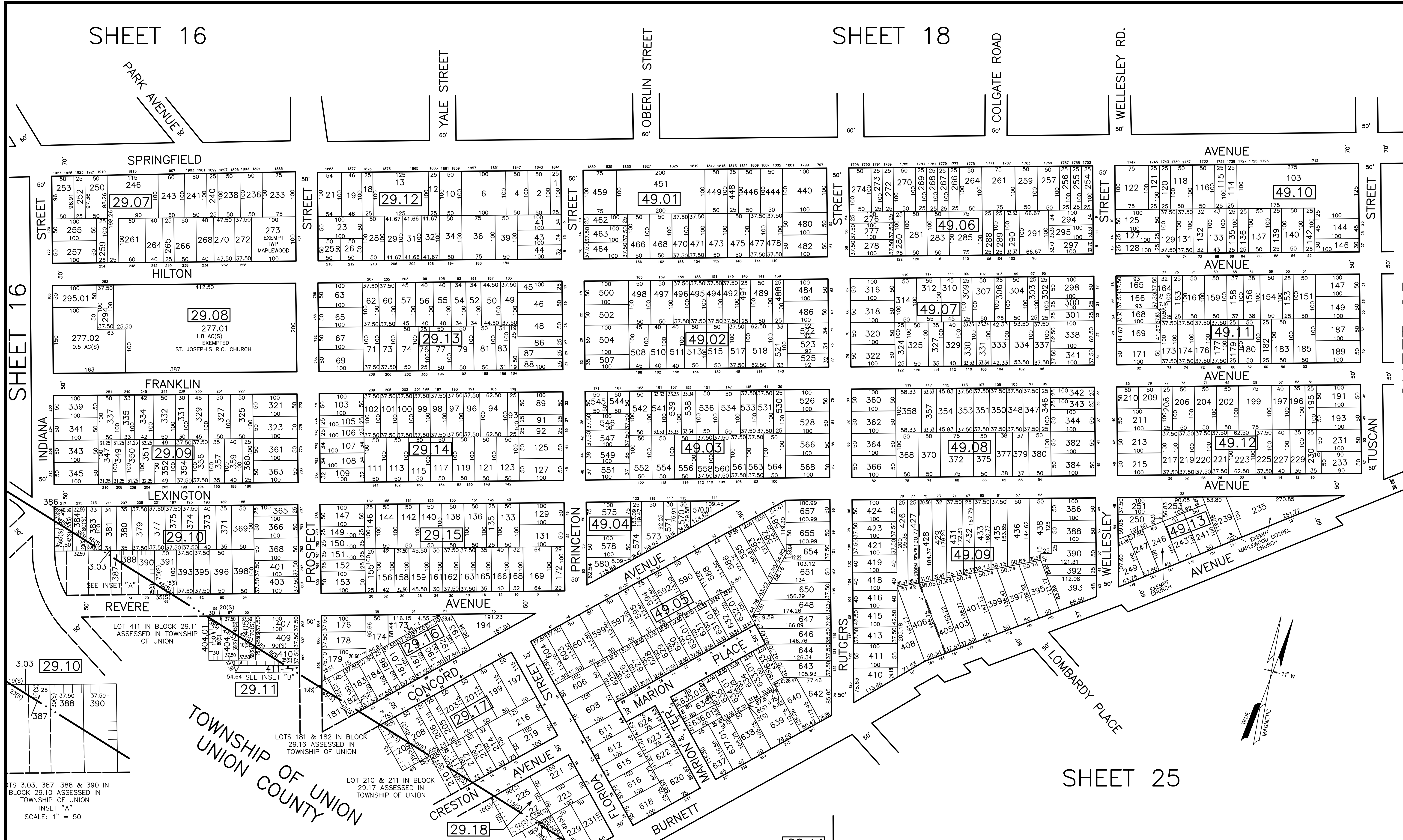
TAX MAP
TOWNSHIP OF MAPLEWOOD
ESSEX COUNTY, NEW JERSEY
SCALE: 1"=50' OCTOBER, 1995
LARRY K. STRAIGHT, P.L.S.
ADR ASSOCIATES
9285 COMMERCE HWY.
PENNSAUKEN, N.J.
TO SHOW CONDITIONS AS OF 11/11/2022

THIS MAP HAS BEEN GIVEN A FORMAL
CERTIFICATION BY THE DIVISION OF
TAXATION ON JUNE 18, 2009, SIGNED BY
THOMAS REILLY, C.T.A., CHIEF AND SANTO
C. DIDONATO, C.T.A., SUPERVISOR AND
ASSIGNED SERIAL NUMBER 938.

REVISIONS			
DATE	NAME	LIC. NO.	REVISION
6/2006	WERNER A. MALL P.L.S.	37201	TITLE BLOCK
9/2008	WERNER A. MALL P.L.S.	37201	NORTH ARROW, CHANGE BLOCK #21.12, TO #21.13
11/2022	KEVIN BOGERMAN P.L.S.	41379	PER 2022 COMMENTS

SHEET 16

SHEET 18



LOTS 3,03, 387, 388 & 390 IN BLOCK 29.10 ASSESSED IN TOWNSHIP OF UNION INSET "A"
SCALE: 1" = 50'

LOTS 181 & 182 IN BLOCK 29.16 ASSESSED IN TOWNSHIP OF UNION

LOT 210 & 211 IN BLOCK 29.17 ASSESSED IN TOWNSHIP OF UNION

LOT 22 & 228 IN BLOCK 29.18 ASSESSED IN TOWNSHIP OF UNION

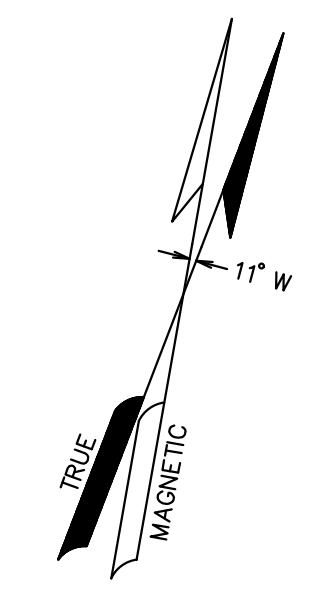
LOT 411 IN BLOCK 29.11 ASSESSED IN TOWNSHIP OF UNION INSET "B"
SCALE: 1" = 50'

REVISIONS			
DATE	NAME	LIC. NO.	REVISION
6/2006	WERNER A. MALL P.L.S.	37201	TITLE BLOCK
9/2008	WERNER A. MALL P.L.S.	37201	NORTH ARROW, ADD DIMS, RELOCATE FOR CLARITY
11/2008	WERNER A. MALL P.L.S.	37201	ADD EXEMPT CHURCH TO BLK 29.08 L 295
8/2015	KEVIN BOGERMAN P.L.S.	41379	SUBDIVISION BLOCK 29.08 LOT 277
9/2019	KEVIN BOGERMAN P.L.S.	41379	CONSOLIDATED LOTS 111 & 112 INTO LOT 103 IN BLOCK 49.10
11/2022	KEVIN BOGERMAN P.L.S.	41379	PER 2022 COMMENTS

THIS MAP HAS BEEN GIVEN A FORMAL CERTIFICATION BY THE DIVISION OF TAXATION ON JUNE 18, 2009, SIGNED BY THOMAS REILLY, C.T.A., CHIEF AND SANTO C. DIDONATO, C.T.A., SUPERVISOR AND ASSIGNED SERIAL NUMBER 938.

THIS MAP IS A DIGITIZED COPY OF THE TAX MAP PREPARED BY LARRY K. STRAIGHT, P.L.S., DATED OCTOBER 1995.

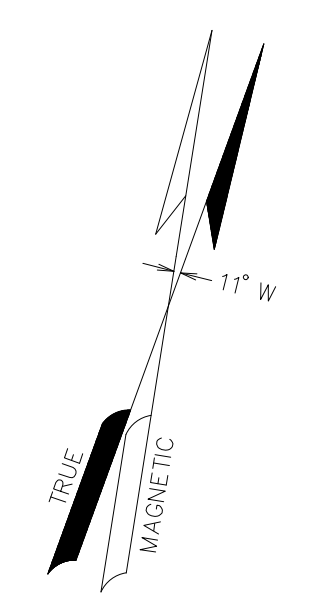
TAX MAP
 TOWNSHIP OF MAPLEWOOD
 ESSEX COUNTY, NEW JERSEY
 SCALE: 1"=100' OCTOBER, 1995
LARRY K. STRAIGHT, P.L.S.
 ADR ASSOCIATES
 9285 COMMERCE HWY.
 PENNSAUKEN, N.J.
 TO SHOW CONDITIONS AS OF 11/11/2022



SHEET 25

SHEET 25

SHEET 19

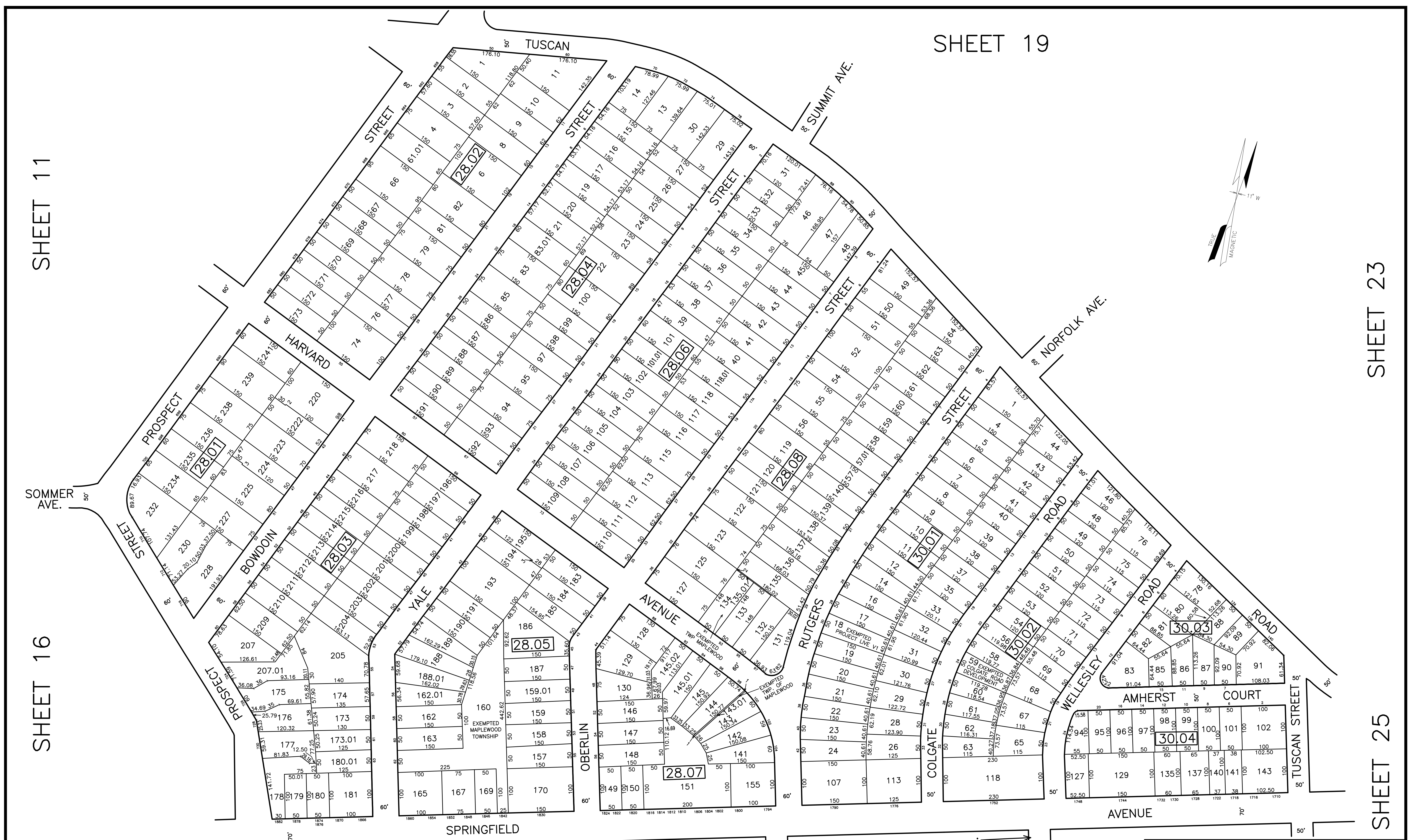


SHEET 23

SHEET 25

SHEET 11

SHEET 16



REVISIONS			
DATE	NAME	LIC. NO.	REVISION
6/2006	WERNER A. MALL P.L.S.	37201	TITLE BLOCK
9/2008	WERNER A. MALL P.L.S.	37201	NORTH ARROW, TICS, UPDATE EXEMPT PROPERTIES
11/2022	KEVIN BOGERMAN P.L.S.	41379	PER 2022 COMMENTS

SHEET 17

THIS MAP IS A DIGITIZED COPY OF THE TAX MAP PREPARED BY LARRY K. STRAIGHT, P.L.S., DATED OCTOBER 1995.

TAX MAP
 TOWNSHIP OF MAPLEWOOD
 ESSEX COUNTY, NEW JERSEY
 SCALE: 1"=100'
 OCTOBER, 1995
LARRY K. STRAIGHT, P.L.S.
 ADR ASSOCIATES
 9285 COMMERCE HWY.
 PENNSAUKEN, N.J.
 TO SHOW CONDITIONS AS OF 11/11/2022



REVISIONS			
DATE	NAME	LIC. NO.	REVISION
6/2006	WERNER A. MALL P.L.S.	37201	TITLE BLOCK
9/2008	WERNER A. MALL P.L.S.	37201	NORTH ARROW, TICS, ADD DIMS, UPDATE EXEMPT PROPERTIES
11/2022	KEVIN BOGERMAN P.L.S.	41379	PER 2022 COMMENTS

THIS MAP HAS BEEN GIVEN A FORMAL CERTIFICATION BY THE DIVISION OF TAXATION ON JUNE 18, 2009, SIGNED BY THOMAS REILLY, C.T.A., CHIEF AND SANTO C. DIDONATO, C.T.A., SUPERVISOR AND ASSIGNED SERIAL NUMBER 938.

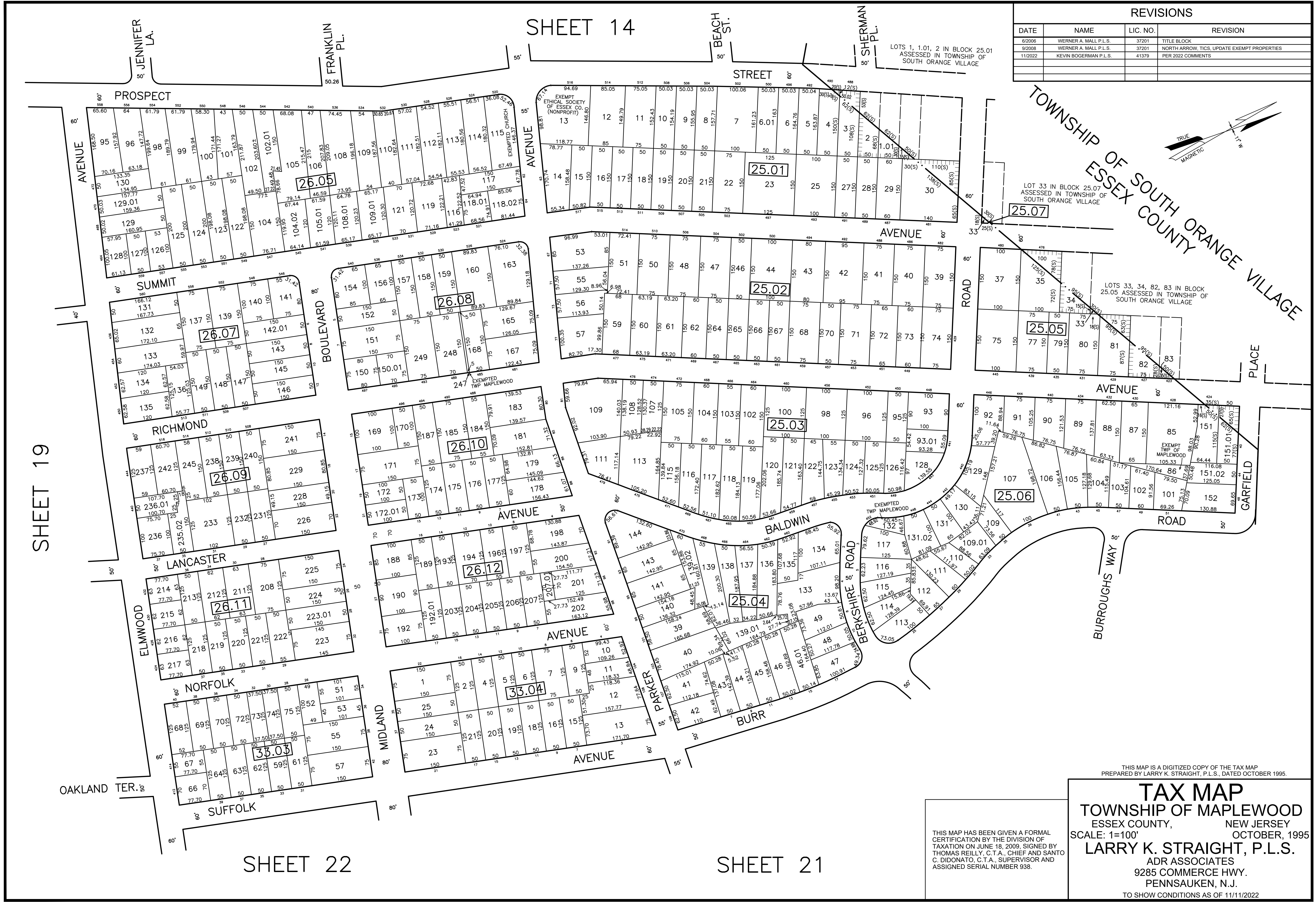
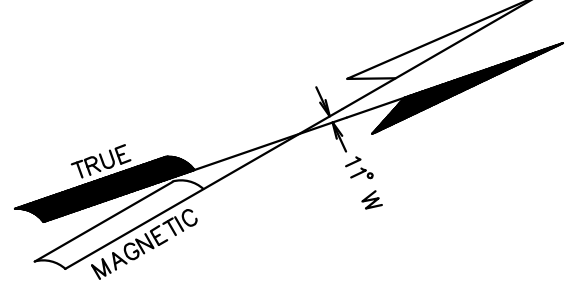
THIS MAP IS A DIGITIZED COPY OF THE TAX MAP PREPARED BY LARRY K. STRAIGHT, P.L.S., DATED OCTOBER 1995.

TAX MAP
 TOWNSHIP OF MAPLEWOOD
 ESSEX COUNTY, NEW JERSEY
 SCALE: 1=100'
 LARRY K. STRAIGHT, P.L.S.
 ADR ASSOCIATES
 9285 COMMERCE HWY.
 PENNSAUKEN, N.J.
 TO SHOW CONDITIONS AS OF 11/11/2022

SHEET 14

REVISIONS

DATE	NAME	LIC. NO.	REVISION
6/2006	WERNER A. MALL P.L.S.	37201	TITLE BLOCK
9/2008	WERNER A. MALL P.L.S.	37201	NORTH ARROW, TICS, UPDATE EXEMPT PROPERTIES
11/2022	KEVIN BOGERMAN P.L.S.	41379	PER 2022 COMMENTS



LOT 33 IN BLOCK 25.07
ASSESSED IN TOWNSHIP OF
SOUTH ORANGE VILLAGE

LOTS 33, 34, 82, 83 IN BLOCK
25.05 ASSESSED IN TOWNSHIP OF
SOUTH ORANGE VILLAGE

EXEMPT
TWP OF
MAPLEWOOD

EXEMPT
TWP OF
MAPLEWOOD

THIS MAP IS A DIGITIZED COPY OF THE TAX MAP
PREPARED BY LARRY K. STRAIGHT, P.L.S., DATED OCTOBER 1995.

TAX MAP
TOWNSHIP OF MAPLEWOOD
 ESSEX COUNTY, NEW JERSEY
 SCALE: 1=100' OCTOBER, 1995
LARRY K. STRAIGHT, P.L.S.
 ADR ASSOCIATES
 9285 COMMERCE HWY.
 PENNSAUKEN, N.J.
 TO SHOW CONDITIONS AS OF 11/11/2022

THIS MAP HAS BEEN GIVEN A FORMAL
CERTIFICATION BY THE DIVISION OF
TAXATION ON JUNE 18, 2009, SIGNED BY
THOMAS REILLY, C.T.A., CHIEF AND SANTO
C. DIDONATO, C.T.A., SUPERVISOR AND
ASSIGNED SERIAL NUMBER 938.

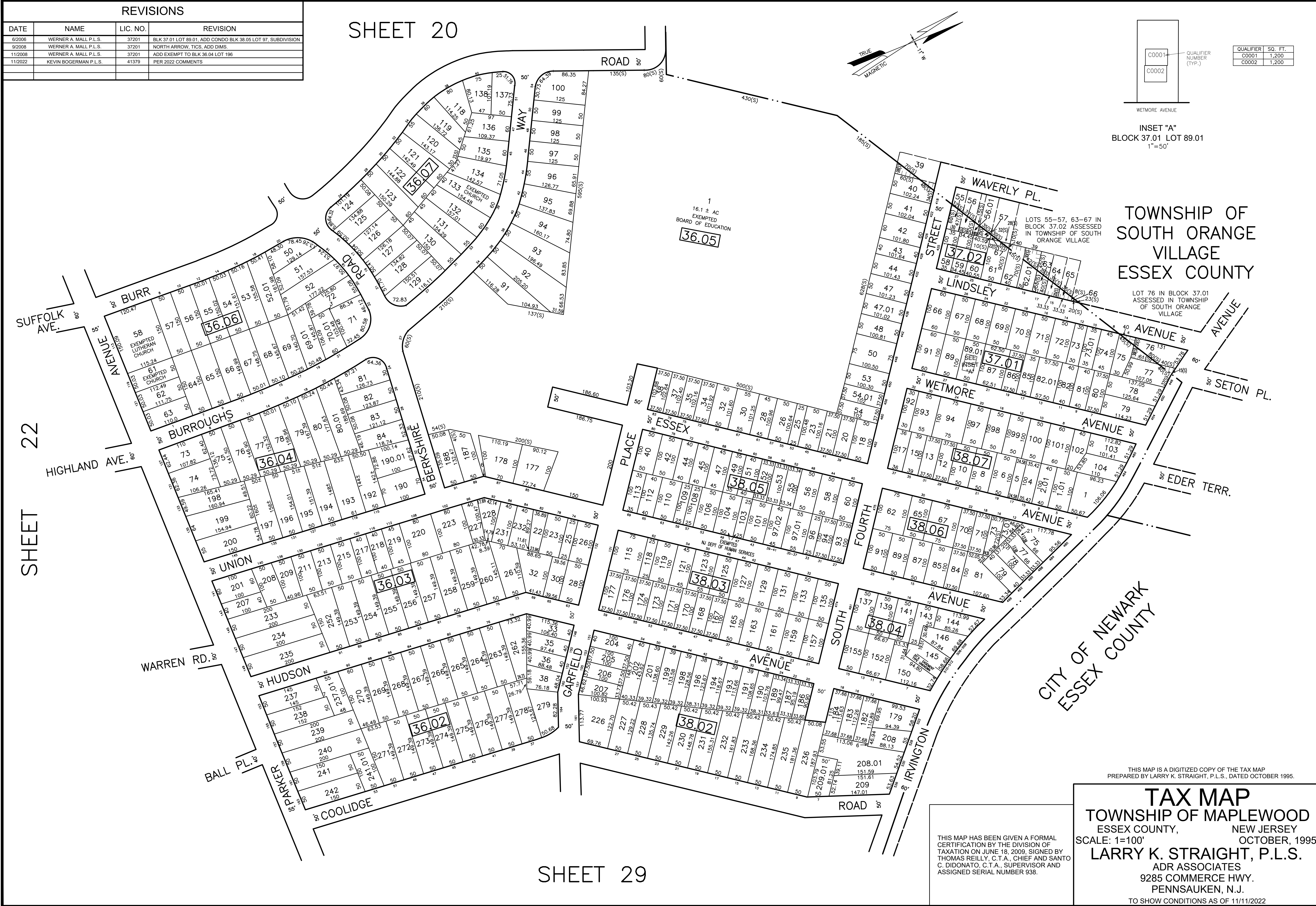
SHEET 19

SHEET 22

SHEET 21

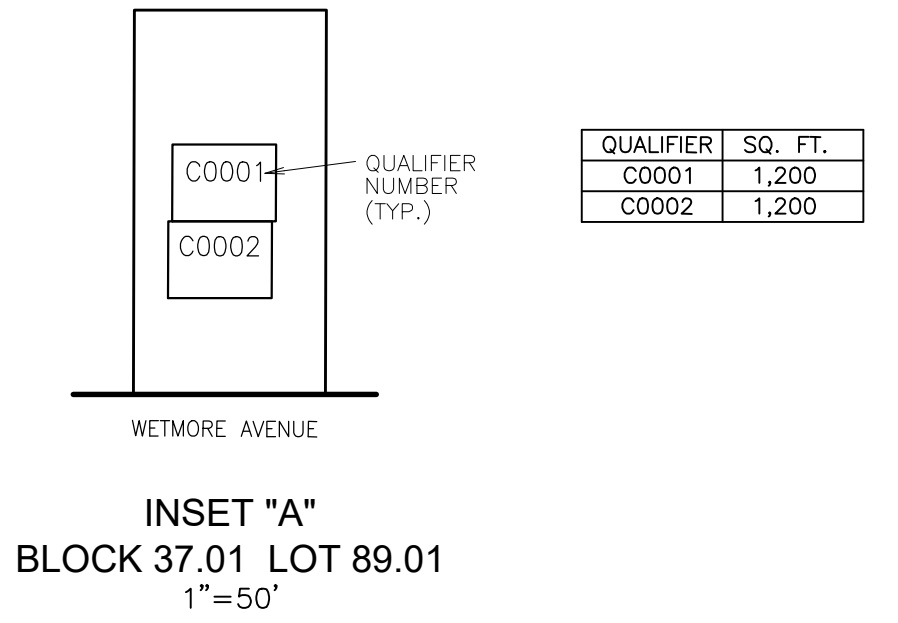
REVISIONS			
DATE	NAME	LIC. NO.	REVISION
6/2006	WERNER A. MALL P.L.S.	37201	BLK 37.01 LOT 89.01, ADD CONDO BLK 38.05 LOT 97, SUBDIVISION
9/2008	WERNER A. MALL P.L.S.	37201	NORTH ARROW, TICS, ADD DIMS.
11/2008	WERNER A. MALL P.L.S.	37201	ADD EXEMPT TO BLK 36.04 LOT 196
11/2022	KEVIN BOGERMAN P.L.S.	41379	PER 2022 COMMENTS

SHEET 20



SHEET 22

SHEET 29



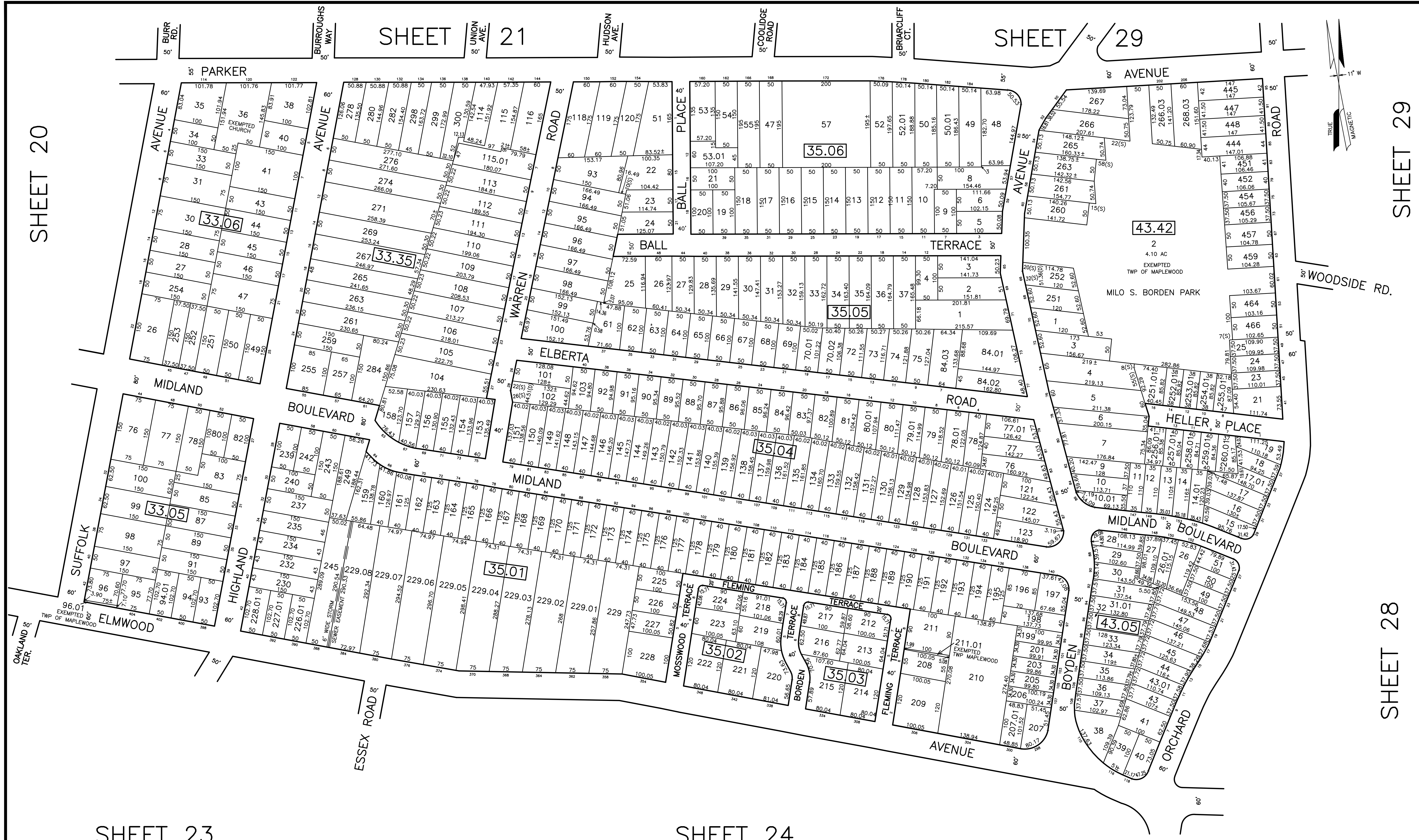
TOWNSHIP OF SOUTH ORANGE VILLAGE ESSEX COUNTY

LOT 76 IN BLOCK 37.01 ASSESSED IN TOWNSHIP OF SOUTH ORANGE VILLAGE

THIS MAP IS A DIGITIZED COPY OF THE TAX MAP PREPARED BY LARRY K. STRAIGHT, P.L.S., DATED OCTOBER 1995.

TAX MAP
 TOWNSHIP OF MAPLEWOOD
 ESSEX COUNTY, NEW JERSEY
 SCALE: 1=100'
 LARRY K. STRAIGHT, P.L.S.
 ADR ASSOCIATES
 9285 COMMERCE HWY.
 PENNSAUKEN, N.J.
 TO SHOW CONDITIONS AS OF 11/11/2022

THIS MAP HAS BEEN GIVEN A FORMAL CERTIFICATION BY THE DIVISION OF TAXATION ON JUNE 18, 2009, SIGNED BY THOMAS REILLY, C.T.A., CHIEF AND SANTO C. DIDONATO, C.T.A., SUPERVISOR AND ASSIGNED SERIAL NUMBER 938.



SHEET 29

SHEET 28

SHEET 20

SHEET 21

SHEET 29

SHEET 23

SHEET 24

REVISIONS			
DATE	NAME	LIC. NO.	REVISION
6/2006	WERNER A. MALL P.L.S.	37201	BLK 35.05 LOT 70, SUBDIVIDE
9/2008	WERNER A. MALL P.L.S.	37201	NORTH ARROW, TICS, ADD DIMS, UPDATE EXEMPTS
11/2022	KEVIN BOGEMAN P.L.S.	41379	PER 2022 COMMENTS

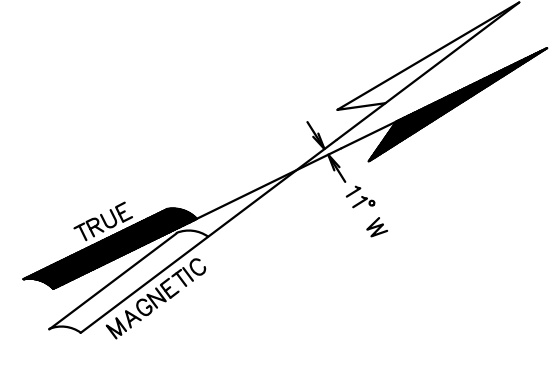
THIS MAP HAS BEEN GIVEN A FORMAL CERTIFICATION BY THE DIVISION OF TAXATION ON JUNE 18, 2009, SIGNED BY THOMAS REILLY, C.T.A., CHIEF AND SANTO C. DIDONATO, C.T.A., SUPERVISOR AND ASSIGNED SERIAL NUMBER 938.

THIS MAP IS A DIGITIZED COPY OF THE TAX MAP PREPARED BY LARRY K. STRAIGHT, P.L.S., DATED OCTOBER 1995.

TAX MAP
 TOWNSHIP OF MAPLEWOOD
 ESSEX COUNTY, NEW JERSEY
 SCALE: 1=100'
 OCTOBER, 1995
LARRY K. STRAIGHT, P.L.S.
 ADR ASSOCIATES
 9285 COMMERCE HWY.
 PENNSAUKEN, N.J.
 TO SHOW CONDITIONS AS OF 11/11/2022

REVISIONS			
DATE	NAME	LIC. NO.	REVISION
6/2006	WERNER A. MALL P.L.S.	37201	TITLE BLOCK
9/2008	WERNER A. MALL P.L.S.	37201	NORTH ARROW, TICS, UPDATE EXEMPTS
11/2022	KEVIN BOGERMAN P.L.S.	41379	PER 2022 COMMENTS

SHEET 19



SHEET 18

SHEET 25

SHEET 22

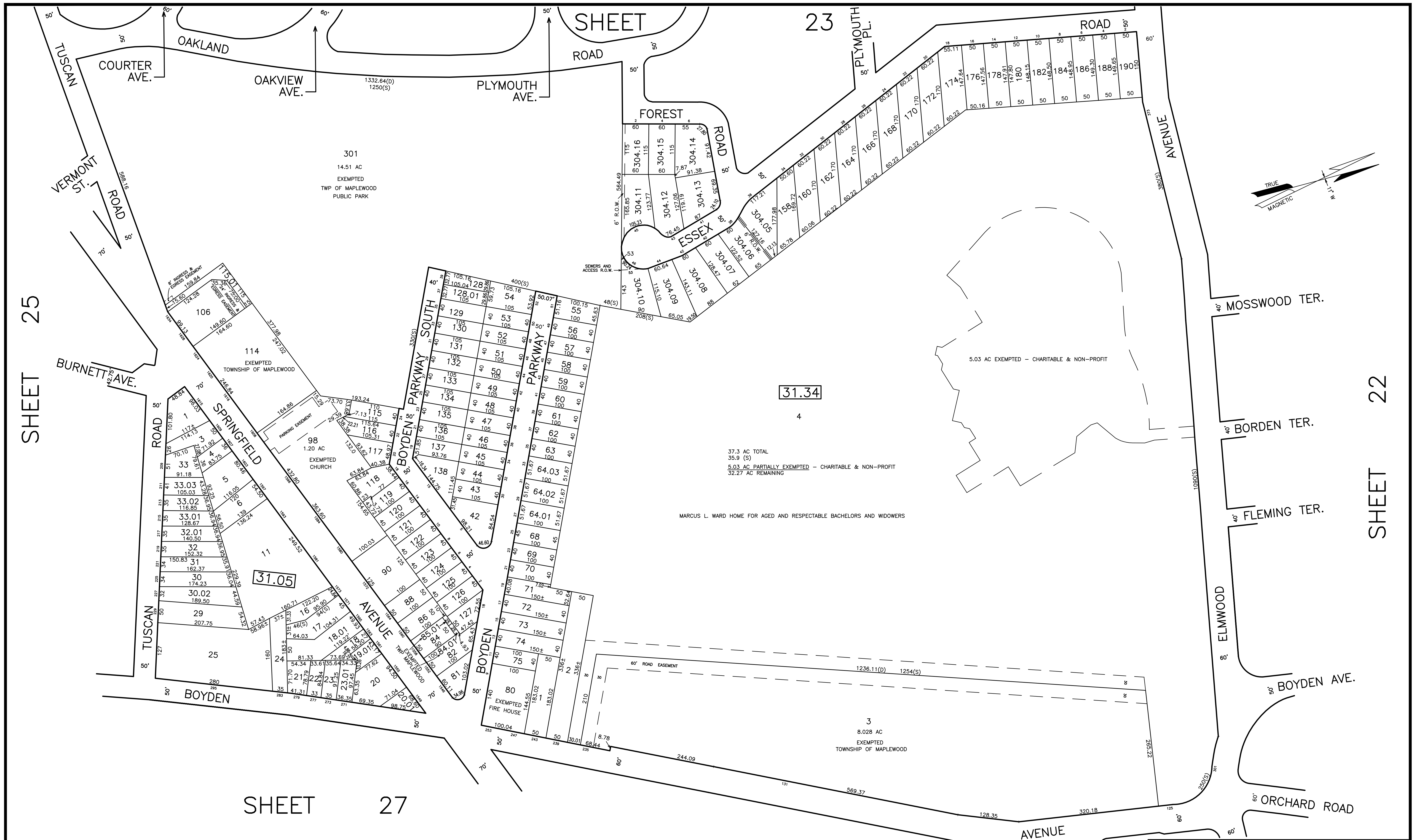
SHEET 24



THIS MAP IS A DIGITIZED COPY OF THE TAX MAP
PREPARED BY LARRY K. STRAIGHT, P.L.S., DATED OCTOBER 1995.

TAX MAP
TOWNSHIP OF MAPLEWOOD
 ESSEX COUNTY, NEW JERSEY
 SCALE: 1=100' OCTOBER, 1995
LARRY K. STRAIGHT, P.L.S.
 ADR ASSOCIATES
 9285 COMMERCE HWY.
 PENNSAUKEN, N.J.
 TO SHOW CONDITIONS AS OF 11/11/2022

THIS MAP HAS BEEN GIVEN A FORMAL
 CERTIFICATION BY THE DIVISION OF
 TAXATION ON JUNE 18, 2009, SIGNED BY
 THOMAS REILLY, C.T.A., CHIEF AND SANTO
 C. DIDONATO, C.T.A., SUPERVISOR AND
 ASSIGNED SERIAL NUMBER 938.

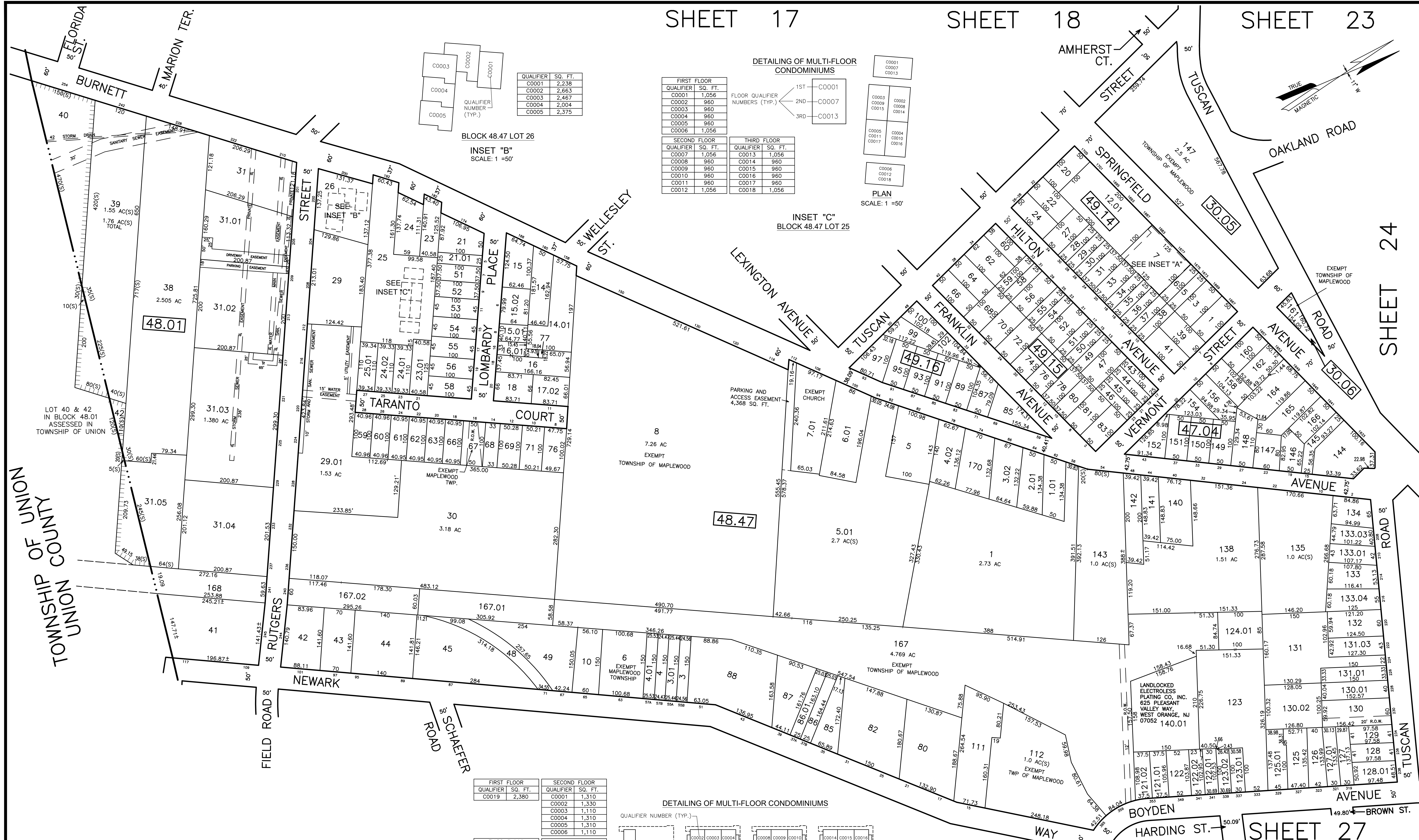


REVISIONS			
DATE	NAME	LIC. NO.	REVISION
6/2006	WERNER A. MALL P.L.S.	37201	BLK 31.34 LOTS 95,101,PART OF 103 INTO LOT 98, PART OF 103 INTO LOT 114
9/2008	WERNER A. MALL P.L.S.	37201	NORTH ARROW, TICS, ADD DIMS, UPDATE EXEMPT PROPERTIES
11/2008	WERNER A. MALL P.L.S.	37201	REVISE EXEMPT ON BLK 31.34 L 4
9/2019	KEVIN BOGERMAN P.L.S.	41379	CONSOLIDATION OF LOTS 7 & 10 INTO LOT 11 IN BLOCK 35.01
4/2022	KEVIN BOGERMAN P.L.S.	41379	SUBDIVIDE LOTS 64-67 INTO LOTS 64.01, 64.02, & 64.03 IN BLOCK 31.34
11/2022	KEVIN BOGERMAN P.L.S.	41379	PER 2022 COMMENTS

THIS MAP HAS BEEN GIVEN A FORMAL CERTIFICATION BY THE DIVISION OF TAXATION ON JUNE 18, 2009, SIGNED BY THOMAS REILLY, C.T.A., CHIEF AND SANTO C. DIDONATO, C.T.A., SUPERVISOR AND ASSIGNED SERIAL NUMBER 938.

TAX MAP
 TOWNSHIP OF MAPLEWOOD
 ESSEX COUNTY, NEW JERSEY
 SCALE: 1=100'
 OCTOBER, 1995
LARRY K. STRAIGHT, P.L.S.
 ADR ASSOCIATES
 9285 COMMERCE HWY.
 PENNSAUKEN, N.J.
 TO SHOW CONDITIONS AS OF 11/11/2022

THIS MAP IS A DIGITIZED COPY OF THE TAX MAP PREPARED BY LARRY K. STRAIGHT, P.L.S., DATED OCTOBER 1995.



QUALIFIER NO. SQ. FT.

C0001	2,238
C0002	2,663
C0003	2,467
C0004	2,004
C0005	2,375

QUALIFIER NUMBER (TYP.)

FIRST FLOOR QUALIFIER NO. SQ. FT.

C0001	1,056
C0002	960
C0003	960
C0004	960
C0005	960
C0006	1,056

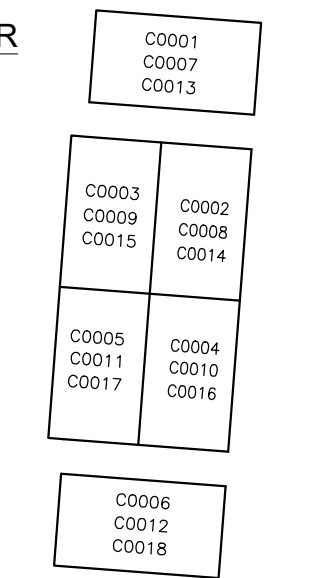
SECOND FLOOR QUALIFIER NO. SQ. FT.

C0007	1,056
C0008	960
C0009	960
C0010	960
C0011	960
C0012	1,056

THIRD FLOOR QUALIFIER NO. SQ. FT.

C0013	1,056
C0014	960
C0015	960
C0016	960
C0017	960
C0018	1,056

FLOOR QUALIFIER NUMBERS (TYP.)



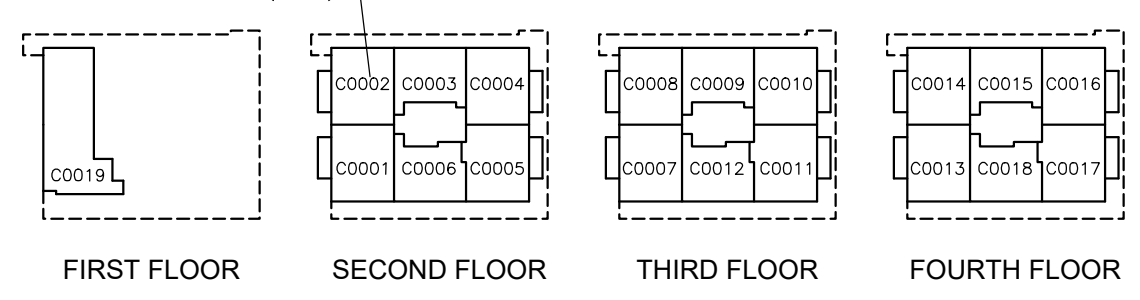
BLOCK 48.47 LOT 26

BLOCK 48.47 LOT 25

QUALIFIER NO. SQ. FT.

C0019	2,380
-------	-------

QUALIFIER NUMBER (TYP.)



BLOCK 49.14 LOT 7

REVISIONS

DATE	NAME	LIC. NO.	REVISION
6/2006	WERNER A. MALL P.L.S.	37201	BLK 48.47 LOTS 29.01, 30 LOT LINE ADJUSTMENT, BLK 49.14 LOT 10 INTO 7 BLK 48.47 LOTS 25 & 26, CONDOS
9/2008	WERNER A. MALL P.L.S.	37201	NORTH ARROW, TICS, UPDATE EXEMPT PROPERTIES
11/2008	WERNER A. MALL P.L.S.	37201	ADD EXEMPT BLK 48.47 L 86.01
8/2015	KEVIN BOGERMAN P.L.S.	41379	ADD TOWNSHIP EASEMENT TO BLOCK 48.47 LOT 5.01
9/2019	KEVIN BOGERMAN P.L.S.	41379	CONSOLIDATED BLK 49.14 LOT 12, LOT 14, AND LOT 16 INTO LOT 12.01
1/2022	KEVIN BOGERMAN P.L.S.	41379	CONSOLIDATED BLK 48.01 LOT 39.01 INTO LOT 39
11/2022	KEVIN BOGERMAN P.L.S.	41379	PER 2022 COMMENTS

THIS MAP HAS BEEN GIVEN A FORMAL CERTIFICATION BY THE DIVISION OF TAXATION ON JUNE 18, 2009, SIGNED BY THOMAS REILLY, C.T.A., CHIEF AND SANTO C. DIDONATO, C.T.A., SUPERVISOR AND ASSIGNED SERIAL NUMBER 938.

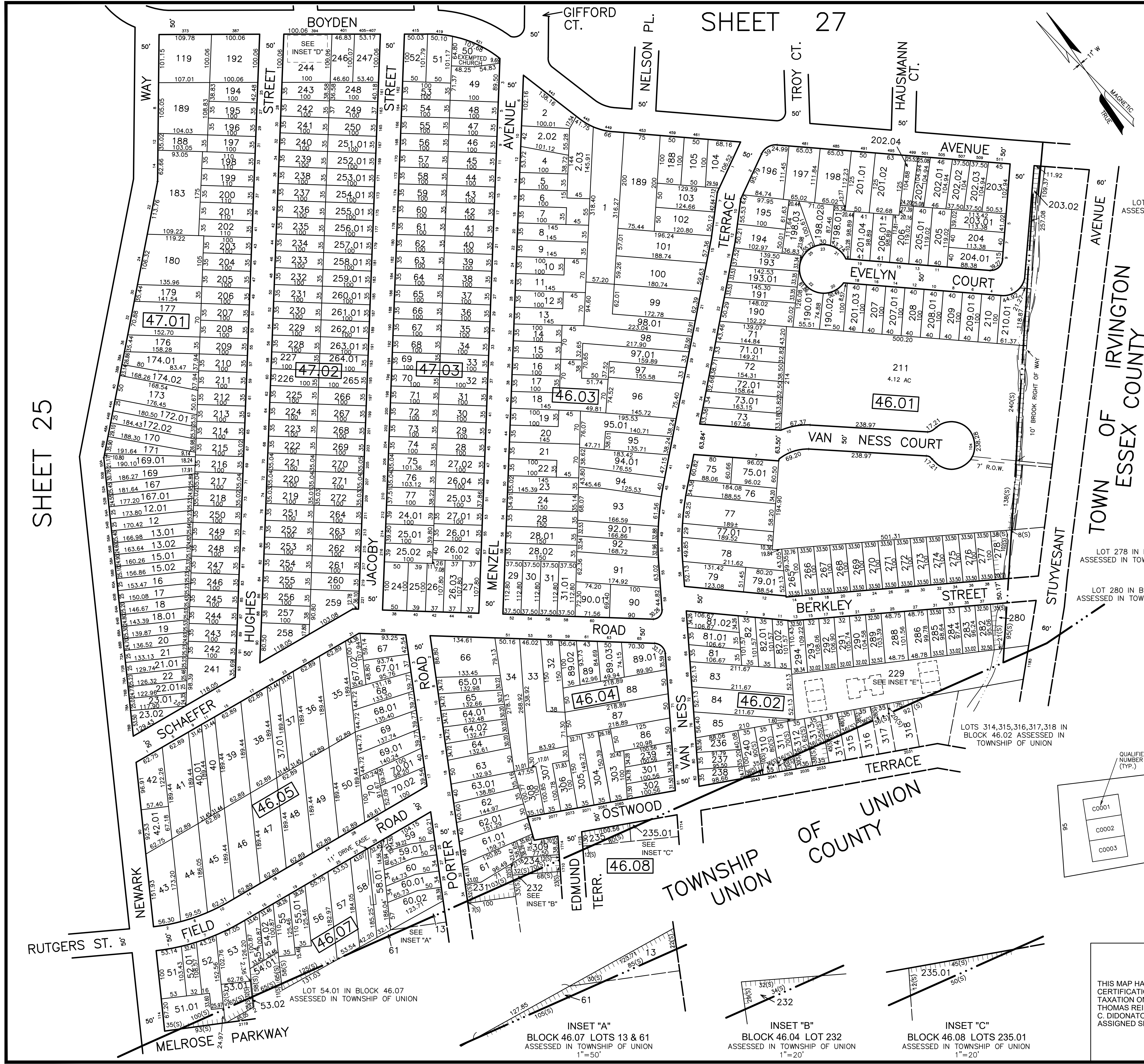
THIS MAP IS A DIGITIZED COPY OF THE TAX MAP PREPARED BY LARRY K. STRAIGHT, P.L.S., DATED OCTOBER 1995.

TAX MAP
 TOWNSHIP OF MAPLEWOOD
 ESSEX COUNTY, NEW JERSEY
 SCALE: 1=100'
 OCTOBER, 1995
LARRY K. STRAIGHT, P.L.S.
 ADR ASSOCIATES
 9285 COMMERCE HWY.
 PENNSAUKEN, N.J.
 TO SHOW CONDITIONS AS OF 11/11/2022

SHEET 24

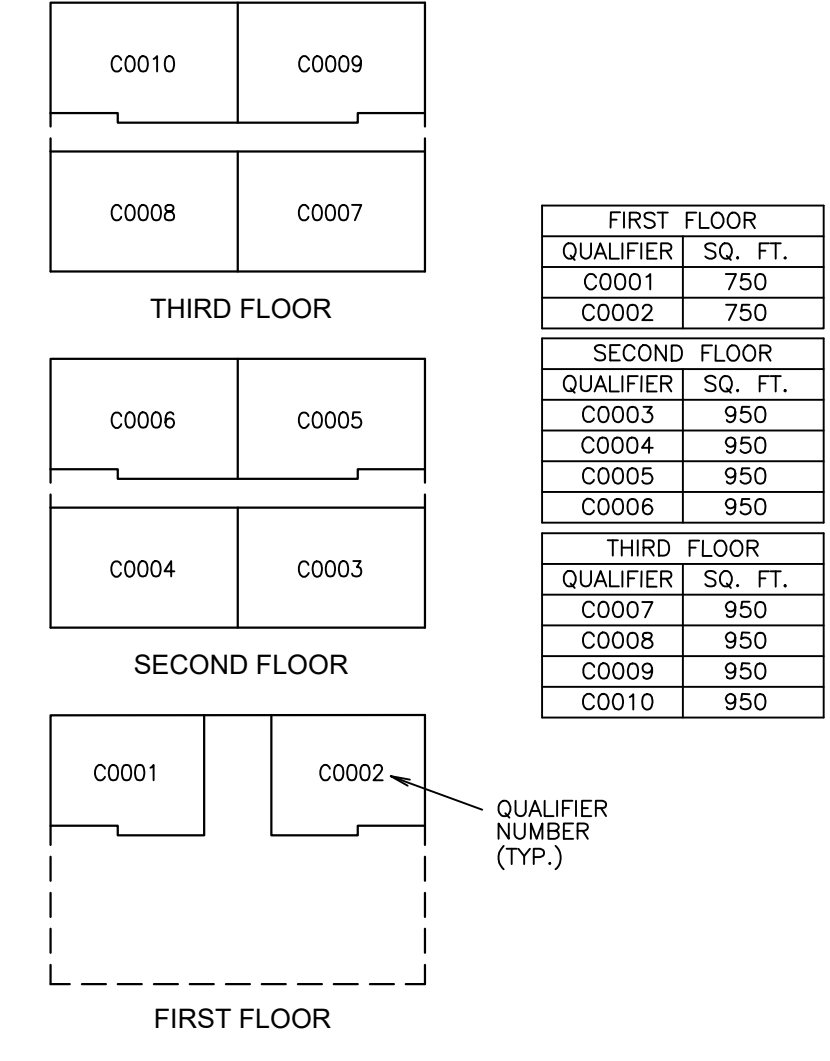
TOWNSHIP OF UNION
UNION COUNTY
UNION

REVISIONS			
DATE	NAME	LIC. NO.	REVISION
6/2006	WERNER A. MALL P.L.S.	37201	BLK 46.02 LOT 229, ADD CONDO, BLK 47.02 LOT 244 ADD CONDO
6/2007	WERNER A. MALL P.L.S.	37201	BLK 47.01 SUBDIVIDE LOT 23 INTO 23.01 & 23.02
9/2008	WERNER A. MALL P.L.S.	37201	NORTH ARROW, TICS, UPDATE EXEMPT PROPERTIES
11/2022	KEVIN BOGERMAN P.L.S.	41379	PER 2022 COMMENTS

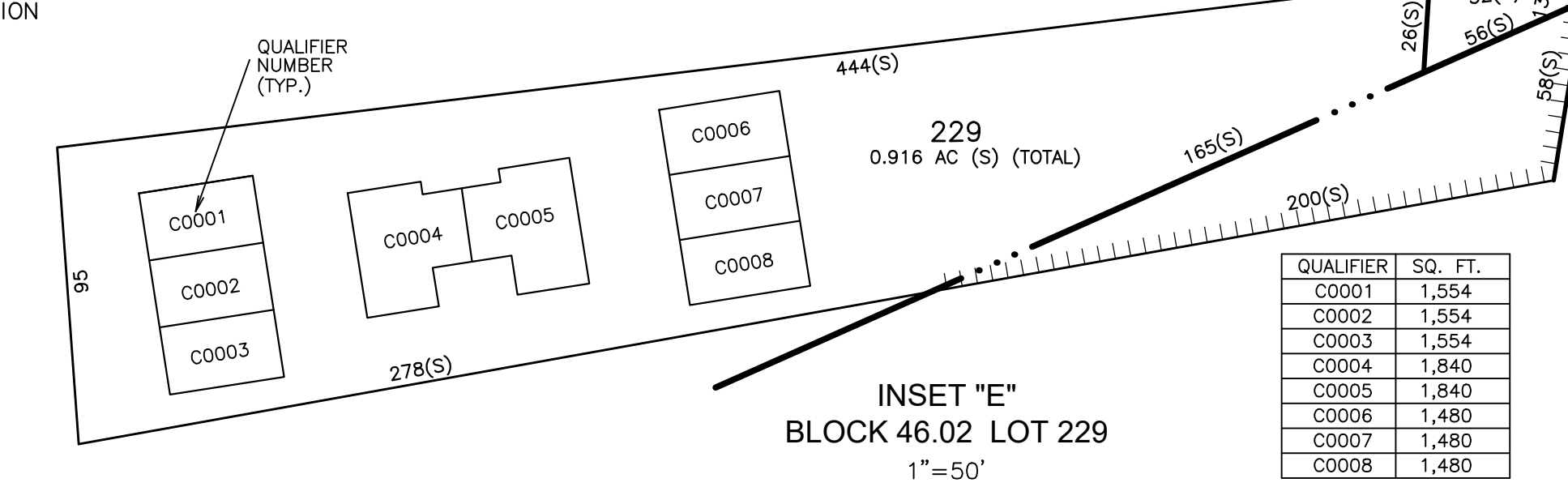


TOWN OF IRVINGTON
TOWN OF ESSEX COUNTY

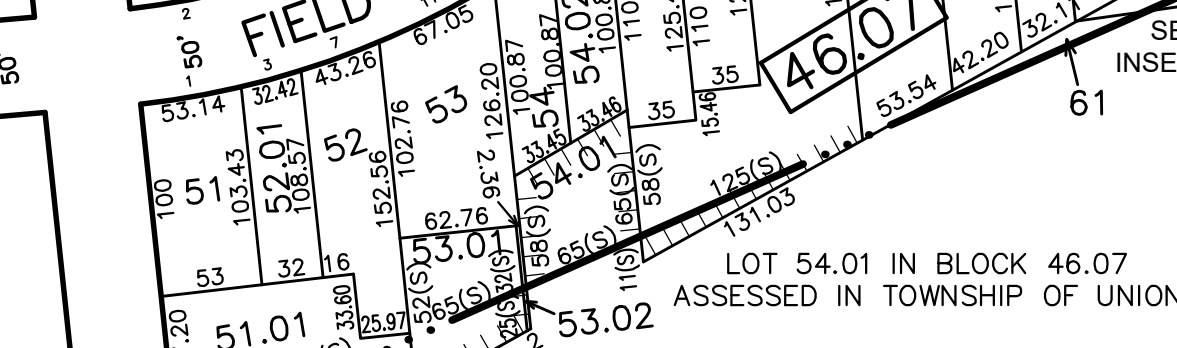
TOWNSHIP OF UNION
TOWNSHIP OF ESSEX COUNTY



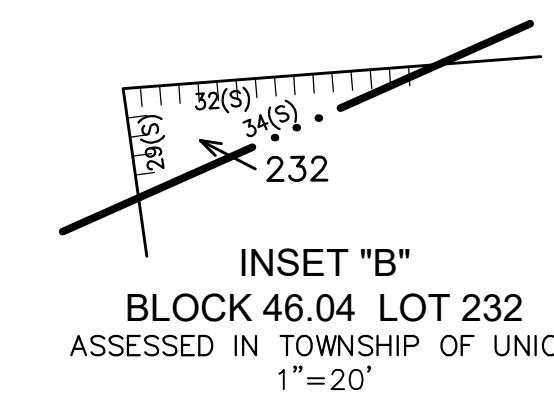
INSET "D"
BLOCK 47.02 LOT 244
1"=40'



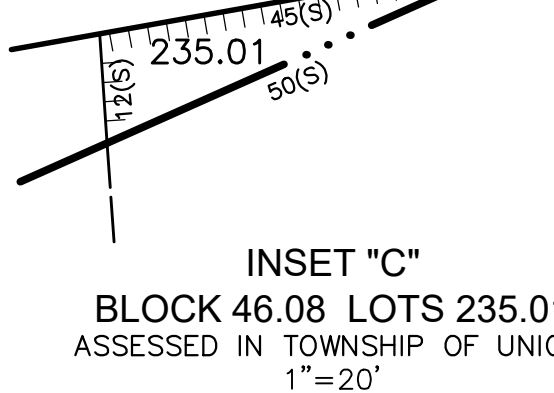
INSET "E"
BLOCK 46.02 LOT 229
1"=50'



INSET "A"
BLOCK 46.07 LOTS 13 & 61
ASSESSED IN TOWNSHIP OF UNION
1"=50'



INSET "B"
BLOCK 46.04 LOT 232
ASSESSED IN TOWNSHIP OF UNION
1"=20'



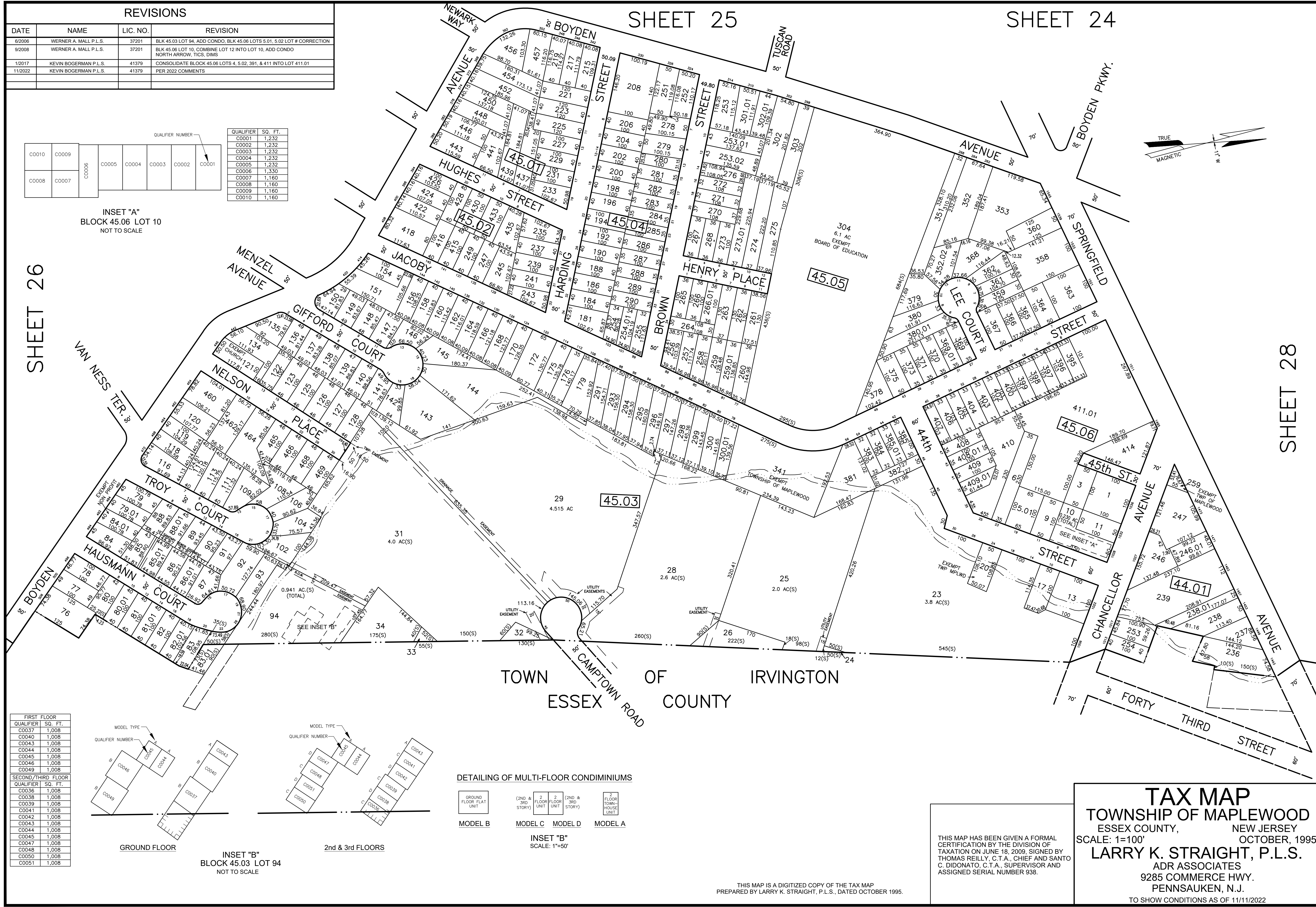
INSET "C"
BLOCK 46.08 LOTS 235.01
ASSESSED IN TOWNSHIP OF UNION
1"=20'

THIS MAP HAS BEEN GIVEN A FORMAL CERTIFICATION BY THE DIVISION OF TAXATION ON JUNE 18, 2009, SIGNED BY THOMAS REILLY, C.T.A., CHIEF AND SANTO C. DIDONATO, C.T.A., SUPERVISOR AND ASSIGNED SERIAL NUMBER 938.

THIS MAP IS A DIGITIZED COPY OF THE TAX MAP PREPARED BY LARRY K. STRAIGHT, P.L.S., DATED OCTOBER 1995.

TAX MAP

TOWNSHIP OF MAPLEWOOD
ESSEX COUNTY,
NEW JERSEY
SCALE: 1"=100'
OCTOBER, 1995
LARRY K. STRAIGHT, P.L.S.
ADR ASSOCIATES
9285 COMMERCE HWY.
PENNSAUKEN, N.J.
TO SHOW CONDITIONS AS OF 11/11/2022



REVISIONS			
DATE	NAME	LIC. NO.	REVISION
6/2006	WERNER A. MALL P.L.S.	37201	BLK 45.03 LOT 94, ADD CONDO, BLK 45.06 LOTS 5.01, 5.02 LOT # CORRECTION
9/2008	WERNER A. MALL P.L.S.	37201	BLK 45.06 LOT 10, COMBINE LOT 12 INTO LOT 10, ADD CONDO NORTH ARROW, TICS, DIMS
1/2017	KEVIN BOGERMAN P.L.S.	41379	CONSOLIDATE BLOCK 45.06 LOTS 4, 5.02, 391, & 411 INTO LOT 411.01
11/2022	KEVIN BOGERMAN P.L.S.	41379	PER 2022 COMMENTS

QUALIFIER		SO. FT.
C0001		1,232
C0002		1,232
C0003		1,232
C0004		1,232
C0005		1,232
C0006		1,330
C0007		1,160
C0008		1,160
C0009		1,160
C0010		1,160

INSET "A"
BLOCK 45.06 LOT 10
NOT TO SCALE

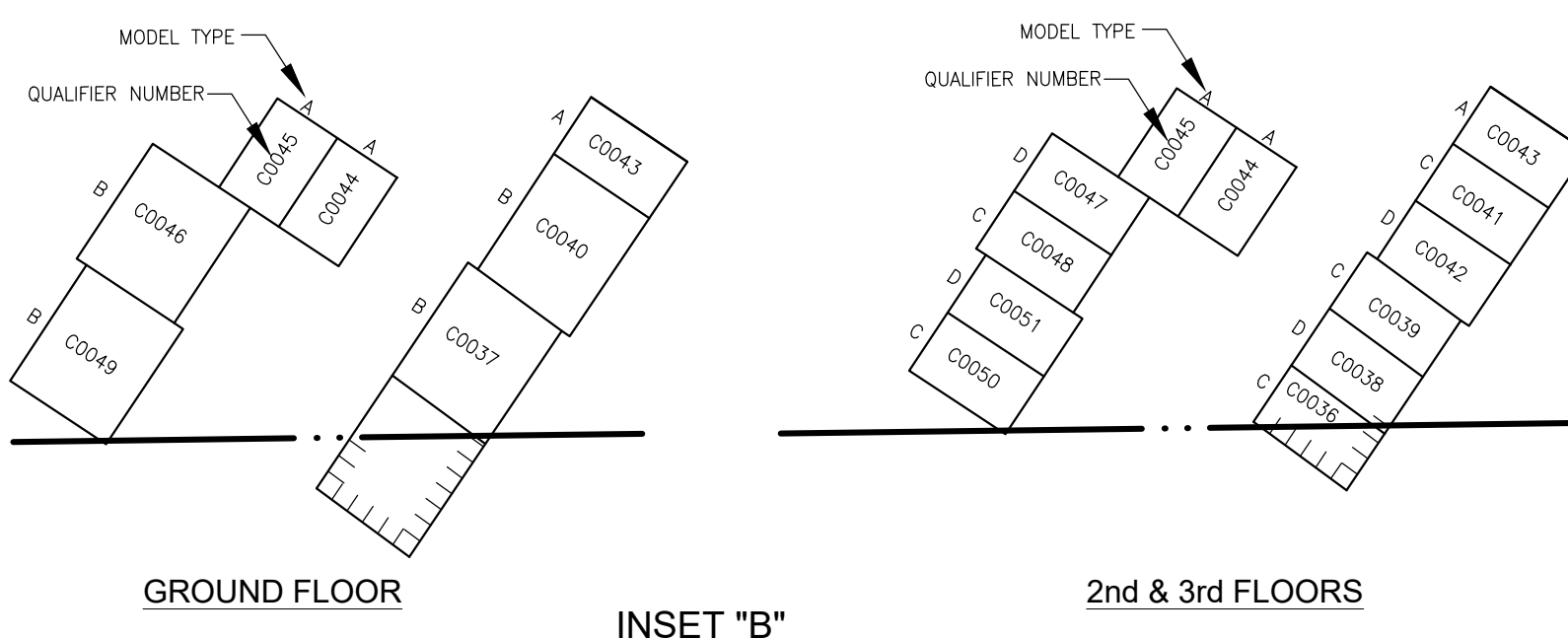
SHEET 26

SHEET 25

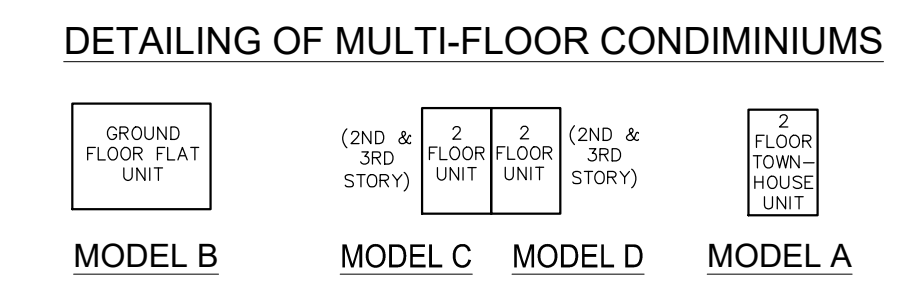
SHEET 24

SHEET 28

FIRST FLOOR	
QUALIFIER	SO. FT.
C0037	1,008
C0040	1,008
C0043	1,008
C0044	1,008
C0045	1,008
C0046	1,008
C0049	1,008
C0051	1,008



INSET "B"
BLOCK 45.03 LOT 94
NOT TO SCALE

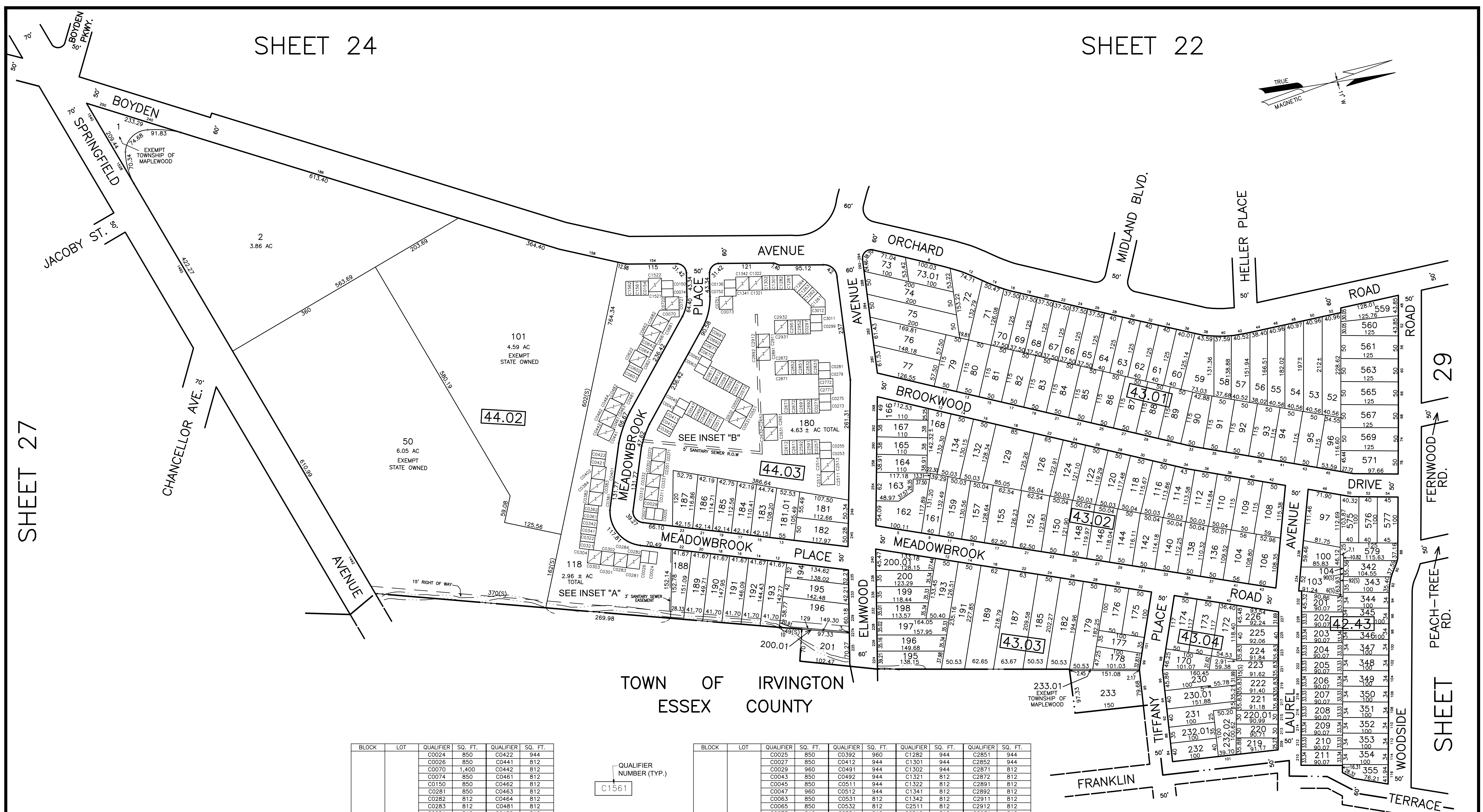
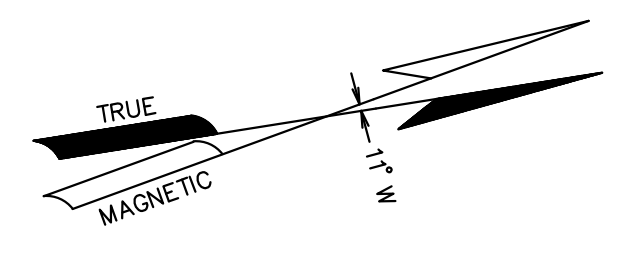


INSET "B"
SCALE: 1"=50'

THIS MAP IS A DIGITIZED COPY OF THE TAX MAP PREPARED BY LARRY K. STRAIGHT, P.L.S., DATED OCTOBER 1995.

TAX MAP
TOWNSHIP OF MAPLEWOOD
ESSEX COUNTY, NEW JERSEY
SCALE: 1=100'
OCTOBER, 1995
LARRY K. STRAIGHT, P.L.S.
ADR ASSOCIATES
9285 COMMERCE HWY.
PENNSAUKEN, N.J.
TO SHOW CONDITIONS AS OF 11/11/2022

THIS MAP HAS BEEN GIVEN A FORMAL CERTIFICATION BY THE DIVISION OF TAXATION ON JUNE 18, 2009. SIGNED BY THOMAS REILLY, C.T.A., CHIEF AND SANTO C. DIDONATO, C.T.A., SUPERVISOR AND ASSIGNED SERIAL NUMBER 938.



SHEET 27

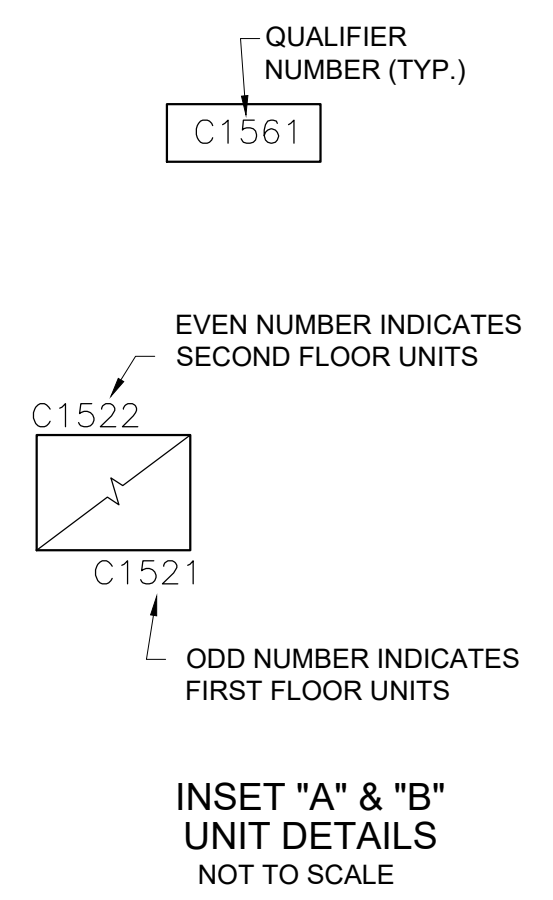
SHEET 29

SHEET 28

REVISIONS			
DATE	NAME	LIC. NO.	REVISION
6/2006	WERNER A. MALL P.L.S.	37201	BLK 42.02 LOT 118, ADD CONDO
9/2008	WERNER A. MALL P.L.S.	37201	NORTH ARROW, TICS, UPDATE EXEMPT PROPERTIES
11/2008	WERNER A. MALL P.L.S.	37201	REVISE EXEMPT BLK 44.02 LOT 118 C0402, TOTAL AREAS
3/2009	WERNER A. MALL P.L.S.	37201	REMOVE EXEMPT BLK 44.02 LOT 118 C0402
11/2022	KEVIN BOGGERMAN P.L.S.	41379	PER 2022 COMMENTS

BLOCK	LOT	QUALIFIER	SQ. FT.	QUALIFIER	SQ. FT.
44.02	118	C0024	850	C0422	944
		C0026	850	C0441	812
		C0070	1,400	C0442	812
		C0074	850	C0461	812
		C0150	850	C0462	812
		C0281	850	C0463	812
		C0282	812	C0464	812
		C0283	812	C0481	812
		C0284	812	C0482	812
		C0301	812	C0601	944
		C0302	812	C0602	944
		C0303	812	C0621	812
		C0304	812	C0622	812
		C0321	944	C0641	944
		C0322	944	C0642	944
		C0341	944	C0661	812
		C0342	944	C0662	812
		C0361	944	C0681	812
		C0362	944	C0682	812
		C0361	812	C0721	812
		C0382	812	C0722	812
		C0383	812	C1521	812
		C0384	812	C1522	812
		C0401	812	C1542	944
		C0402	812	C1561	944
		C0421	944	C1562	944

INSET "A" BLOCK 44.02 LOT 118



BLOCK	LOT	QUALIFIER	SQ. FT.	QUALIFIER	SQ. FT.	QUALIFIER	SQ. FT.	QUALIFIER	SQ. FT.
44.03	180	C0025	850	C0392	960	C1282	944	C2851	944
		C0027	850	C0412	944	C1301	944	C2852	944
		C0029	960	C0491	944	C1302	944	C2871	812
		C0043	850	C0492	944	C1321	812	C2872	812
		C0045	850	C0511	944	C1322	812	C2891	812
		C0047	960	C0512	944	C1341	812	C2892	812
		C0063	850	C0531	812	C1342	812	C2911	812
		C0065	850	C0532	812	C2511	812	C2912	812
		C0073	812	C0551	812	C2512	812	C2931	812
		C0136	850	C0552	812	C2513	812	C2932	812
		C0253	850	C0571	944	C2514	812	C2951	944
		C0255	850	C0572	944	C2591	944	C2952	944
		C0257	960	C0591	944	C2592	944	C3011	850
		C0271	960	C0592	944	C2811	944	C3012	960
		C0273	850	C0611	944	C2612	944		
		C0275	850	C0612	944	C2631	812		
		C0277	850	C0671	944	C2632	812		
		C0297	960	C0672	944	C2651	812		
		C0299	850	C0691	944	C2652	812		
		C0311	812	C0692	944	C2671	944		
		C0312	812	C0751	850	C2672	944		
		C0331	812	C0752	812	C2691	944		
		C0332	812	C1261	1,400	C2692	944		
		C0351	812	C1262	944	C2771	944		
		C0352	812	C1263	944	C2772	944		
		C0371	812	C1264	1,400	C2831	944		
		C0372	812	C1281	944	C2832	944		

INSET "B" BLOCK 44.03 LOT 180

THIS MAP IS A DIGITIZED COPY OF THE TAX MAP PREPARED BY LARRY K. STRAIGHT, P.L.S., DATED OCTOBER 1995.

TAX MAP

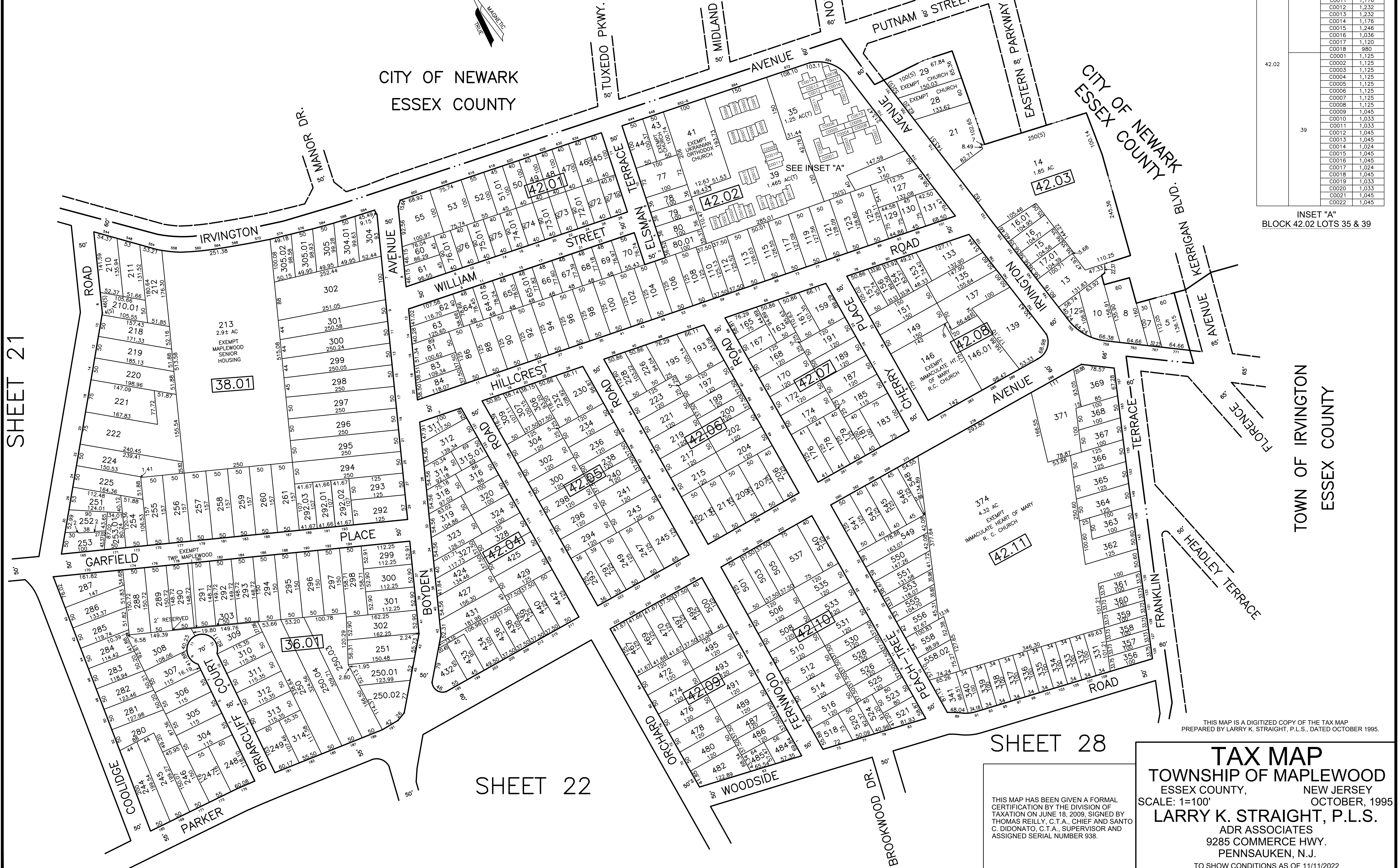
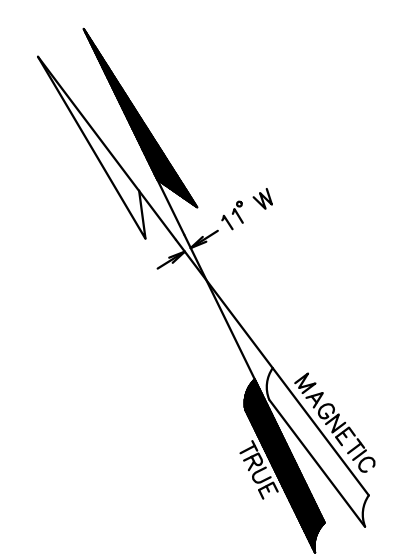
TOWNSHIP OF MAPLEWOOD
ESSEX COUNTY, NEW JERSEY
SCALE: 1=100' OCTOBER, 1995

LARRY K. STRAIGHT, P.L.S.

ADR ASSOCIATES
9285 COMMERCE HWY.
PENNSAUKEN, N.J.

TO SHOW CONDITIONS AS OF 11/11/2022

REVISIONS			
DATE	NAME	LIC. NO.	REVISION
6/2006	WERNER A. MALL P.L.S.	37201	BLK 42.02 LOTS 35 & 39. ADD CONDOS
9/2008	WERNER A. MALL P.L.S.	37201	NORTH ARROW, TICS, DIMS, UPDATE EXEMPT PROPERTIES
11/2008	WERNER A. MALL P.L.S.	37201	ADD EXEMPT BLK 42.03 L 29
11/2022	KEVIN BOGERMAN P.L.S.	41379	PER 2022 COMMENTS



SHEET 21

SHEET 22

SHEET 28

BLOCK	LOT	QUALIFIER	SQ. FT.
42.02	35	C0001	1,036
		C0002	1,176
		C0003	1,232
		C0004	1,176
		C0005	1,232
		C0006	1,176
		C0007	1,176
		C0008	1,316
		C0009	1,232
		C0010	1,176
42.02	39	C0011	1,176
		C0012	1,232
		C0013	1,232
		C0014	1,176
		C0015	1,246
		C0016	1,036
		C0017	1,120
		C0018	980
		C0019	1,125
		C0020	1,125
42.02	39	C0001	1,125
		C0002	1,125
		C0003	1,125
		C0004	1,125
		C0005	1,125
		C0006	1,125
		C0007	1,125
		C0008	1,125
		C0009	1,045
		C0010	1,033
42.02	39	C0011	1,033
		C0012	1,045
		C0013	1,045
		C0014	1,024
		C0015	1,045
		C0016	1,045
		C0017	1,024
		C0018	1,045
		C0019	1,033
		C0020	1,033
42.02	39	C0001	1,045
		C0002	1,045
		C0003	1,045
		C0004	1,045
		C0005	1,045
		C0006	1,045
		C0007	1,045
		C0008	1,045
		C0009	1,045
		C0010	1,045

UNIT DETAIL NOT TO SCALE

INSET "A" BLOCK 42.02 LOTS 35 & 39

THIS MAP IS A DIGITIZED COPY OF THE TAX MAP PREPARED BY LARRY K. STRAIGHT, P.L.S., DATED OCTOBER 1995.

TAX MAP
 TOWNSHIP OF MAPLEWOOD
 ESSEX COUNTY, NEW JERSEY
 SCALE: 1=100' OCTOBER, 1995
LARRY K. STRAIGHT, P.L.S.
 ADR ASSOCIATES
 9285 COMMERCE HWY.
 PENNSAUKEN, N.J.
 TO SHOW CONDITIONS AS OF 11/11/2022